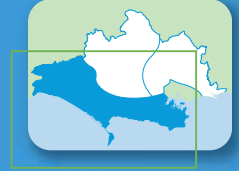


Traveltimes

Southern Dorset Area



Introduction

Welcome to the **Southern Dorset** Area Bus guide. This guide is one of three produced by Dorset County Council that cover the county of Dorset excluding Bournemouth and Poole. Timetables covering Bournemouth and Poole are produced by morebus and Yellow Buses.

Dorset County Council Guides:

- Northern Dorset Area
- Southern Dorset Area
- Eastern Dorset Area

The County Council also publishes a full colour map showing the local bus network.

These publications are available from libraries, Tourist Information Centres, most rural Post Offices or directly from the Council at:

Dorset Passenger Transport, Environment & the Economy,
Dorset County Council, County Hall, Dorchester, DT1 1XJ

Tel: 01305 224518 **Minicom:** 01305 267933

Web: www.dorsetforyou.com/traveldorset

Email: publictransport@dorsetcc.gov.uk



Large print

Copies of individual timetables can be downloaded and printed from our website www.dorsetforyou.com/traveldorset. Alternatively telephone Dorset Passenger Transport on **01305 224518** and we will send you one. Each timetable is on A4 paper and the print size is approximately double that in the guides.



Front cover image: Lyme Regis - view towards Golden Cap and Portland – courtesy of Mark Simons

Welcome to your Southern Area Bus Guide

This Southern Bus Guide is valid from 26 May 2015 until further notice.

The Dorset County Bus Guides are currently produced in a set of three books with one guide for each of the Northern, Southern and Eastern areas of Dorset. The map inside the front cover highlights the main area featured within the guide and helps identify which guide is needed.

These guides include a large number of timetables which allow passengers to make longer journeys using fewer guides.

We do not include full rail timetables in our guides; however this information is widely available in both printed and electronic formats from National Rail, the individual train operators or from traveline.

Links to all these sources are available through www.dorsetforyou.com/traveldorset which also includes journey planning, live bus times from any stop in Dorset, live travel alerts and roadworks information.

Contents

Page

Welcome to your Southern Area Bus Guide	1
Public holidays, School term dates and the County Council's Role	2
List of operators	3
List of services	4-5
Concessionary fares	5
Index of places served in this guide	6-9
Community transport	10
Hospital transport for patients in Dorset	10
Bus timetables	11-91
National Express services	92-94
Rail Summaries	95-96
Shared Taxi service	96
Bridport Town Centre map	97
Lyme Regis Town map	98
Portland map	99
Swanage Town Centre map	100
Wareham Town Centre map	101
Dorchester Town Centre map	102
Where to Board your Bus in Dorchester map	103
Weymouth Town Centre map	104
Where to Board your Bus in Weymouth map	Inside back cover

Disclaimer

Every effort has been made to ensure that the timetables are up to date and accurate at the time of publication. However, Dorset County Council cannot accept any responsibility for any loss, damage, injury or inconvenience caused by the cancellation, late-running, diversion or of any error in the timetable of a service for whatever reason. Non-regular users of a service are advised to check with the operator before travelling.

Public holidays

Generally, services do not operate on Christmas Day or Boxing Day. During the Christmas and New Year period operators may run revised services. For details of services during this period and on other Public Holidays contact the relevant operator.

School terms

Some services or journeys operate on school days only.
The term dates for Dorset County Schools are:

Summer Term 2015: 13 April – 20 July (Half-term 25 – 29 May)
Autumn Term 2015: 1 September – 18 December (Half-term 26 – 30 October)
Spring Term 2016: 4 January – 24 March (Half-term 15 – 19 February)

These dates are an indication – individual schools may vary their term dates slightly to accommodate staff training days. Schools in Bournemouth, Poole and adjoining counties may have different term dates. Please check with the operator before travelling.
College term dates may vary.

24 hour clock

All timings in this book are presented in the 24 hour clock format. To read the times all you have to remember is that after midday, the times shown have 12 added to them. For example 4pm is shown as 1600, 5.30pm as 1730 and so on. The times shown on the example are 0445 in the morning or 1645 in the afternoon.



Local bus services and the County Council's role

Local bus services fall into two categories:

Commercial services are the responsibility of the operator concerned and Dorset County Council has limited powers to influence their operation. Any matters relating to these services should be directed to the operator. Contact details are in the list of operators. If you are unsatisfied with their response, contact the **Traffic Commissioners: Western Traffic Area Office, Hillcrest House, 386 Harehills Lane, Leeds, LS9 6NF. Telephone 0300 123 9000.**

Subsidised services are operated on behalf of Dorset County Council to whom all related matters should be directed.

The services indicated by the lion symbol are wholly or partially financially supported by the County Council.



List of operators in this guide

Damory

Salisbury Road, Pimperne, Blandford Forum, Dorset DT11 8TU
t: 01202 338 420 w: www.damory.co.uk e: enquiries@damory.co.uk

Dorset Community Transport

25E Sunrise Park, Higher Shaftesbury Road, Blandford Forum, Dorset DT11 8ST
t: 01258 287980 w: www.ectcharity.co.uk/services/dorset
e: dorset@ectcharity.co.uk

First Wessex, Dorset & South Somerset

First Wessex, Empress Road, Southampton SO14 0JW
t: 0333 014 3490 w: www.firstgroup.com/ukbus/dorset
e: contactdorset@firstgroup.com

more

Towngate House, 2-8 Parkstone Road, Poole, Dorset BH15 2PR
t: 01202 338 420 w: www.morebus.co.uk e: enquiries@morebus.co.uk

South West Coaches Ltd

11 Oak Way, Lufton Business Park, Yeovil, Somerset BA22 8HS
t: 01935 475872 w: www.southwestcoaches.co.uk
e: info@southwestcoaches.co.uk

National Express	t: 08717 818178	w: www.nationalexpress.com
National Rail	t: 08457 48 49 50	w: www.nationalrail.co.uk
traveline	t: 0871 200 22 33	w: www.travelinesw.com

Tourist Information Centres

www.visit-dorset.com

Bridport TIC	01308 424901	Discover Purbeck TIC	01929 552740
Dorchester TIC	01305 267992	Swanage TIC	01929 422885
Lyme Regis TIC	01297 442138	Weymouth TIC	01305 561643

Low-floor / accessible vehicles



Services showing this symbol are usually run using accessible vehicles.

Please check with the operator before travelling. There is no guarantee that there will be space on a vehicle at any given time.

List of services in this guide

Service	Route	Operator	Page
1	Dorchester Town Service - Poundbury Road	Damory	11
2	Dorchester Town Service - Manor Park	Damory	12
6	Dorchester - Poundbury - Dorchester	Damory	13
X11	Dorchester - Cerne Abbas - Sherborne - Yeovil	Damory	14-15
X12	Salisbury - Blandford - Weymouth	Damory	16-17
X31	Dorchester - Bridport - Axminster	First Wessex	18-21
X43●	Dorchester - Weymouth - Wool - Swanage	Damory	22
X53	Exeter - Weymouth - Poole	First Wessex	23-24
1	Weymouth - Portland	First Wessex	25-30
2	Weymouth - Littlemoor	First Wessex	31-34
3	Weymouth - Westham	First Wessex	35-36
4/4A	Weymouth - Preston - Sutton Poyntz	First Wessex	37-38
5●	Swanage - Durlston	Damory	39
6	Weymouth - Wyke Regis - National Sailing Academy	First Wessex	40
8	Weymouth - Chickerell	First Wessex	41-42
8	Poole - Upton - Poole (clockwise)	more	43-45
9	Poole - Upton - Poole (anti-clockwise)	more	46-49
10	Weymouth - Dorchester	First Wessex	50-52
10	Lytchett Matravers - Poole	more	52
14	Chard - Thorncombe - Marshwood	Dorset Community Transport	53
14	Portland - Weymouth - Dorchester - Poundbury	First Wessex	54
40	Swanage - Wareham - Poole	more	55-56
40/53/740	Bridport - Beaminster (summary)	First Wessex/Damory	57-60
42	Drimpton - Bridport	Damory	61
44	Bridport - Bothenhampton (circular)	Damory	61
44	Worth Matravers - Swanage	more	61
50	Bournemouth - Swanage	more	62-63
52	Poole - Sandbanks	more	64
61	Wyke Regis - Abbotsbury - Dorchester	Damory	65
71	Lyme Regis Town Service	Damory	66
73	Cattistock - Maiden Newton - Bridport	South West Coaches	67
76	Bridport - Catherston Leweston	Damory	68
101	Owermoigne - Crossways - Dorchester	Damory	69
103	Bovington - Wool - Dorchester	Damory	70
104	Wool - Lulworth - Bovington - Wareham	Dorset Community Transport	71
128	Poole - Fleetsbridge - Upton	more	72
142	Swanage - Purbeck School	more	72
186	Dorchester - Bere Regis - Poole	Damory	73
187	Winterborne Kingston - Bere Regis - Dorchester	Damory	74
204	Thorncombe - Crewkerne - Yeovil	Damory	75
206	Weymouth - Wyke Regis	South West Coaches	75
207	Weymouth - Downclose - Weymouth	Damory	76
210	Bridport - Shipton Gorge - Litton Cheney	Damory	77
211	Dorchester - Martinstown - Upwey - Weymouth	Damory	77

List of services in this guide (continued)

Service	Route	Operator	Page
212	Dorchester - Maiden Newton - Yeovil	Damory	78-79
213	Broadwindsor - Dorchester	Damory	80
215	Southill - Weymouth	South West Coaches	80
253	Bridport - Weymouth	Damory	81
275	Swanage - Corfe Castle - Wareham	Dorset Community Transport	82
307	Stalbridge - Sturminster Newton - Dorchester	Damory	83
311	Blandford - Dorchester	Damory	84
323	Buckland Newton - Piddletrenthide - Sturminster Newton	Damory	85
340	Gillingham - Dorchester	Damory	86
501●	Lodmoor Country Park - Weymouth - Portland - Portland Bill	First Wessex	87
502●	Lodmoor Country Park - Weymouth - Littlesea Haven Holiday Centre	First Wessex	88-89
503●	Weymouth - Waterside Holiday Park & Spa	First Wessex	90
688	Thorncombe - Axminster	Dorset Community Transport	91
	National Express services:		
035	Swanage - London (Victoria Coach Station)	National Express Coaches	92
035	Weymouth - London (Victoria Coach Station)	National Express Coaches	93
304	Weymouth - Liverpool	National Express Coaches	93
315	Helston - Weymouth - Eastbourne	National Express Coaches	94
333	Blackpool - Weymouth - Bournemouth	National Express Coaches	94
	Rail summaries:		95-96
	Shared Taxi service:		
ST	Sydling St Nicholas Shared Taxi service		96

Note: ● - Summer only service

Concessionary fares

National Bus Pass - What does the pass entitle you to?

If you live in England and are of 'pensionable age' or are 'eligible disabled' you are entitled to concessionary bus travel throughout England.

Holders of a National Bus Pass enjoy free off-peak local bus travel anywhere in England including Dorset.

You are entitled to free travel in Dorset from 0930 to 2300 on Monday to Friday and at any time during weekends and public holidays.

For further information on additional concessions or about age and disability entitlement contact the Dorset Bus Pass Information Line:

- Telephone: **0300 330 1201** or
- Visit our website: **www.dorsetforyou.com/buspass**

Index of places served in this guide

Area	Service
A	
Abbotsbury	X53, 61, 253
Affpuddle	186, 187
Alton Pancras	307
Ash Hill	212
Askerswell	73
Axminster	X31, 688
B	
Beaminster	40 DAM, 53, 213, 740
Bere Regis	186, 187
Birdsmoorgate	14 DCT, 688
Blackmanston	275
Blandford	X12, 311
Bloxworth	186
Bothenhampton	44 DAM
Bournemouth	50
Bovington (+Tank Museum)	103, 104
Bowleaze Cove	503●
Bowood	42
Bradford Peverell	212
Bradle	275
Bradpole	40 DAM, 53, 73, 740
Briantspuddle	186, 187

Bridport to:

Abbotsbury	X53, 253
Askerwell	73
Axminster	X31
Beaminster	40 DAM, 53, 740
Bothenhampton	44 DAM
Bowood	42
Bradpole	40 DAM, 53, 73
Bridport Hospital	40 DAM, 73
Broadwindsor	42
Burton Bradstock	X53, 210, 253
Catherston Leweston	76
Cattistock	73
Charmouth	X31, X53
Chideock	X31, X53, 76
Court Orchard	40 DAM
Crewkerne	40 DAM
Dorchester	X31
Dorset County Hospital	X31
Dottery	42
Drimpton	42
Exeter	X53
Frome St Quintin	73
Hooke	73
Langton Herring	253
Litton Cheney	210
Loders	73
Lyme Regis	X31, X53
Maiden Newton	73
Mangerton	73
Melplash	40 DAM, 53, 73
Misterton	40 DAM
Morcombelake	X31, X53, 76
Mosterton	40 DAM
Netherbury	40 DAM
Nettlecombe	73
North Bowood	42
Poole	X53
Portesham	X53, 253

For codes see page 9

Area	Service
Powerstock	73
Puncknowle	210
Rodden	253
Ryall	76
Salwayash	42, 740
Seaton	X53
Shipton Gorge	210
Skilling	73
South Bowood	42
Stoke Abbott	42
Swyre	210
Symondsburry	76
Toller Porcorum	73
Walditch	210
West Bay	X53, 253
West Milton	73
Weymouth	X53, 253
Whitchurch Canonicorum	76
Wootton Fitzpaine	76
Yeovil	40 DAM

Bridport Hospital	40 DAM, 73
Broadmayne	101
Broadwey	2 FDS, 10 FDS, 211
Broadwindsor	42, 213
Buckland Newton	307, 323
Buckland Ripers	61
Burton Bradstock	X53, 210

C	
Catherston Leweston	76
Cattistock	73, 212
Cerne Abbas	X11
Chalbury Corner	4/4A, 14 FDS, X43●, X53
Chard	14 DCT
Chard Junction	14 DCT
Charlestown	8 FDS, X53, 61, 253
Charminster	X11, 212
Charmouth	X31, X53
Chedington	204
Chickerell	8 FDS, X53, 61, 253
Chideock	X31, X53, 76
Church Knowle	275
Coles Cross	204
Compton Acres	52
Coombe Keynes	103, 104
Corfe Castle	40 MWD, 142, 275
Corscombe	204
Creech Bottom	275
Creekmoor	8 MWD, 9, 128
Crewkerne	40 DAM, 204
Crossways	101

D	
Dorchester Town Services	1 DAM, 2 DAM

Dorchester to:	
Abbotsbury	61
Affpuddle	186, 187
Alton Pancras	307
Axminster	X31
Bere Regis	186, 187
Blandford	X12, 311
Bloxworth	186

Index of places served in this guide (continued)

Area	Service
Bovington	103
Bradford Peverell	212
Briantspuddle	186, 187
Bridport	X31
Broadmayne	101
Broadway	10 FDS, 211
Broadwindsor	213
Buckland Newton	307
Cattistock	212
Cerne Abbas	X11
Chalbury Corner	14 FDS
Charminster	X11, 212
Charmouth	X31
Cheselbourne	311
Chetnole	212
Chickerell	61
Chideock	X31
Crossways	101
Dewlish	311
Dorset County Hospital	6 DAM, 10 FDS, 14 FDS, X31, 61, 101, 211, 212, 307
Duntish	307
Durdle Door	X43●, 103
East Lulworth	103
Evershot	212
Fordington	2 DAM
Frampton	212, 213
Gillingham	340
Godmanstone	X11
Grimstone	212, 213
Higher Waterston	307
Holwell	307
King's Stag	307
Lanehouse	61
Littlemoor	14 FDS
Lulworth	X43●, 103
Lyme Regis	X31
Lyons Gate	X11
Maiden Newton	212, 213
Marnhull	307
Martinstown	X31, 61, 211
Milton Abbas	X12, 311
Morden	186
Okeford	340
Organford Cross	186
Osmington	X43●
Owermoigne	101, 103
Piddlehinton	307
Piddletrenthide	307
Poole	186
Portland	14 FDS
Poundbury	1 DAM, 6 DAM, 14 FDS, X31, 211, 212
Preston	X43●
Puddletown	X12, 186, 187, 311
Radipole	X43●, 10 FDS, 211
Salisbury	X12
Sherborne	X11
Stalbridge	307
Stratton	212
Sturminster Newton	307
Sydling St Nicholas	ST
Toller Porcorum	213

For codes see page 9

Area	Service
Tolpuddle	186, 187
Upwey	10 FDS, 14 FDS, 211
Warmwell	101, 103
West Knighton	101
West Lulworth	X43●
West Stafford	101, 103
Weymouth	10 FDS, X12, 14 FDS, X43●, 211
Winfrith Newburgh	X43●, 103
Winterborne Kingston	186, 187
Winterbourne Abbas	X31, 61
Winterbourne Steepleton	61
Woodsford	103
Wool	X43●, 103, 104
Wyke Regis	14 FDS, 61
Yeovil	X11, 212
Yetminster	212
Dorset County Hospital	6 DAM, 10 FDS, 14 FDS, X31, 61, 101, 211, 212, 307
Dottery	42
Drimpton	42, 204
Durdle Door	X43●, 103, 104
Durlston	5●
E	
East Chaldon	104
East Creech	275
East Lulworth	103, 104
East Stoke	104
Easton Square	1 FDS
Exeter	X53
F	
Fishponds	688
Forde Abbey	14 DCT
Frampton	212, 213
Frome St Quintin	73
Furzebrook	275
G	
Gillingham	340
Godmanstone	X11
Grimstone	212, 213
H	
Halstock	204
Hamworthy	8 MWD, 9
Harman's Cross	44 MWD, 142, 275
Hawkchurch	688
Herston	275
Higher Waterston	307
Holmbush	71
Holton Heath	40 MWD
Holwell	307, 323
Hooke	73, 213
K	
Kimmeridge	275
King's Stag	307, 323
Kingston	40 MWD, 44 MWD
Kittwhistle	204
L	
Lanehouse	6 FDS, 61
Langton Herring	61, 253
Langton Matravers	40 MWD
Littlemoor	2 FDS, 14 FDS

Index of places served in this guide (continued)

Area	Service
Littlesea Haven Holiday Centre	502●
Litton Cheney	210
Loders	73
Lodmoor Country Park	4/4A, 14 FDS, X43●, X53, 501●, 502●
Lower Creech	275
Lulworth Camp	103, 104
Lulworth Cove	X43●, 103, 104
Lytchett Matravers	10 MWD

Lyme Regis to:

Abbotsbury	X53
Axminster	X31
Bridport	X31, X53
Burton Bradstock	X53
Charmouth	X31, X53
Chideock	X31, X53
Dorchester	X31
Dorset County Hospital	X31
Exeter	X53
Lyme Regis Community Care Centre	71, X31
Morcombelake	X31, X53
Poole	X53
Seaton	X53
West Bay	X53
Weymouth	X53
Woodroffe School	71

Lyons Gate

X11

M

Maiden Newton	73, 212, 213
Mangerton	73
Marnhull	307
Marshwood	14 DCT, 688
Martinstown	X31, 61, 211
Melbury Osmund	212
Melplash	40 DAM, 53, 73, 740
Milton Abbas	X12, 311
Misterton	40 DAM, 204
Monkton Wyld	688
Morcombelake	X31, X53, 76
Morden	186
Mosterton	40 DAM

N

National Sailing Academy	6 FDS, 501●
Nettlecombe	73
Nottingham	61

O

Okeford	340
Organford Cross	40 MWD, 186
Osmington	X43●, X53
Owermoigne	101, 103

P

Piddlehinton	307, 323
Piddletrenthide	307, 323
Poole	8 MWD, 9, 10 MWD, 40 MWD, 52, X53, 128, 186
Portesham	X53, 61, 253
Portland	1 FDS, 14 FDS, 206▲
Portobello	688
Poundbury	1 DAM, 6 DAM, 14 FDS, X31, 211, 212

For codes see page 9

Area	Service
Powerstock	73
Preston	4/4A, 14 FDS, X43●, X53
Puddletown	X12, 186, 187, 311
Puncknowle	210
R	
Radipole	2 FDS, 10 FDS, X12, X43●, 211, 215
Ridge	275
Rodden	61, 253
Rodwell	1 FDS, 206, 207
Ryall	76

S

Salisbury	X12
Salwayash	42, 740
Sandbanks	50, 52
Seaton	X53
Shell Bay	50
Sherborne	X11
Shipton Gorge	210
South Chard	14 DCT
South Perrott	204
Southill	215
Stalbridge	307
Stoborough	40 MWD, 142, 275
Stoke Abbott	42
Stratton	212
Studland	50
Sturminster Newton	307, 323
Sutton Poyntz	4A
Swyre	X53, 210, 253

Swanage to:

Blackmanston	275
Bournemouth	50
Bradle	275
Church Knowle	275
Corfe Castle	40 MWD, 142, 275
Creech Bottom	275
Durlston	5●
Durdle Door	X43●
East Creech	275
Furzebrook	275
Harman's Cross	44 MWD, 142, 275
Herston	275
Holton Heath	40 MWD
Kimmeridge	275
Kingston	40 MWD, 44 MWD
Langton Matravers	40 MWD
Lower Creech	275
Lulworth	X43●
Organford	40 MWD
Osmington	X43●
Poole	40 MWD
Preston	X43●
Purbeck	142
Radipole	X43●
Ridge	275
Sandbanks	50
Shell Bay	50
Stoborough	40 MWD, 142, 275
Studland	50
Upton	40 MWD
Wareham	40 MWD, 142, 275
West Lulworth	X43●

Index of places served in this guide (continued)

Area	Service
Weymouth	X43●
Winfrith Newburgh	X43●
Wool	X43●
Worth Matravers	44 MWD
Symondsburly	76
T	
Tatworth	14 DCT
Thorncombe	14 DCT, 204, 688
Toller Porcorum	73, 213
Tolpuddle	186, 187
U	
Uploders	73
Upton	8 MWD, 9, 10 MWD, 40 MWD, X53, 128
Upwey	14 FDS, 211
W	
Walditch	210
Wareham to:	
Blackmanston	275
Bovington	104
Bradle	275
Church Knowle	275
Coombe Keynes	104
Corfe Castle	40 MWD, 142, 275
Creech Bottom	275
Durdle Door	104
East Chaldon	104
East Creech	275
East Stoke	104
Furzebrook	275
Harman's Cross	X43●, 142, 275
Herston	X43●, 40 MWD, 142, 275
Holton Heath	40 MWD, X53
Kimmeridge	275
Kingston	40 MWD
Langton Matravers	40 MWD
Lower Creech	275
Lulworth Cove	104
Lyme Regis	X53
Lytchett Minster	40 MWD
Organford	40 MWD
Poole	40 MWD, X53
Ridge	275
Seaton	X53
Stoborough	40 MWD, 142, 275
Swanage	40 MWD, 142, 275
Upton	40 MWD, X53
Weymouth	X53
Winfrith Newburgh	104
Wool	X53, 104
Warmwell	101, 103
Waterside Holiday Park	503●
West Bay	X53, 253
West Knighton	101
West Lulworth	X43●, 103, 104
West Milton	73
West Stafford	101, 103
Westbourne	50

Area	Service
Weymouth to:	
Abbotsbury	X53, 253
Blandford	X12
Bowleaze Cove	503●
Bridport	X53, 253
Broadway	2 FDS, 10 FDS, 211
Burton Bradstock	X53, 253
Chalbury Corner	4/4A, 14 FDS
Charlestown	8 FDS
Chickerell	8 FDS, X53, 253
Dorchester	10 FDS, X12, 14 FDS, 211
Dorset County Hospital	10 FDS, 211
Durdle Door	X43●
Exeter	X53
Fiveways	3 FDS, 6 FDS, 8 FDS, 253
Hereford Road	3 FDS
Langton Herring	253
Littlemoor	2 FDS, 14 FDS
Littlesea Haven Holiday Cnt	502●
Lodmoor Country Park	501●, 502●
Lulworth	X43●
Lyme Regis	X53
Martinstown	211
National Sailing Academy	6 FDS, 501●
Osmington	X43●, X53
Poole	X53
Portesham	X53, 253
Portland	1 FDS, 206▲, 501●
Poundbury	14 FDS, 211
Preston	4/4A, X43●, X53
Radipole Spa Hotel	2 FDS, 10 FDS, X12, X43●, 211
Radipole Village	215
Rodden	253
Rodwell	206, 207
Salisbury	X12
Seaton	X53
Southill	215
Sutton Poyntz	4A
Upwey	10 FDS, 14 FDS, 211
Wareham	X53
Waterside Holiday Park	503●
West Bay	X53, 253
Westham	3 FDS
West Lulworth	X43●
Winfrith Newburgh	X43●
Wool	X43●, X53
Wyke Regis	1 FDS, 6 FDS, 14 FDS, 206, 207, 501●
Whitchurch Canoncorum	76
Winfrith Newburgh	X43●, 103, 104
Winterborne Kingston	186, 187
Winterbourne Abbas	X31, 61
Winterbourne Steepleton	61
Woodroffe School	X31, 71
Woodsford	103
Wool	X43●, X53, 103, 104
Wootton Fitzpaine	76
Worth Matravers	44 MWD
Wyke Regis	1 FDS, 6 FDS, 14 FDS, 61, 206, 207, 501●
Y	
Yeovil	X11, 40 DAM, 204, 212

Notes: DAM - Damory DCT - Dorset Community Transport FDS - First Wessex serving Dorset and South Somerset
MWD - more ▲ - 1 peak p.m. journey only ● - Summer only service

Express Coach services and Rail summary are included towards the rear of this book.

Community transport

Community transport offers different types of transport for people to access to essential services, in areas where there is little or no public transport or for people who have difficulties in accessing normal public transport. Community transport services are provided for shopping trips, hospital and health appointments, access to public transport links, and to community facilities.

Community transport is provided by many independent community groups and charitable organisations. Dorset County Council also provides some community transport services.

There are over sixty different community transport schemes in Dorset and these are listed in the on-line Dorset Community Transport Directory. Each scheme offers different types of transport services. A copy of this directory is available on the **dorsetforyou.com** website at: <https://www.dorsetforyou.com/travel-dorset/bus/community-transport>

Alternatively telephone **01305 221053** to contact the Dorset County Council customer service centre and find out if there is a scheme in your area.

Hospital transport for patients in Dorset

Patients are generally expected to make their own way to and from hospital; this might be with the assistance of public transport, relatives, friends, or neighbours. In some areas community transport may be an option.

If you are unable to get to hospital for your appointment, you may be eligible for non-emergency National Health Service patient transport provided by the hospital. If you believe, as a patient, that you might be eligible for free patient transport or need advice on getting to your hospital appointment, then call the Dorset Patient Transport Bureau on **0300 777 5555**.

Non-emergency National Health Service patient transport is provided for medical reasons only using the guidelines from the Department of Health which are available from the Dorset Patient Transport Bureau website at: www.dorsetptb.co.uk.



How to Catch a Bus

Always give a clear signal to the driver when you wish the bus to stop.



At night it will help the driver to see you if you wear something bright or light-coloured.

On some routes 'Hail and Ride' may apply and the bus will stop anywhere it is safe to do so.

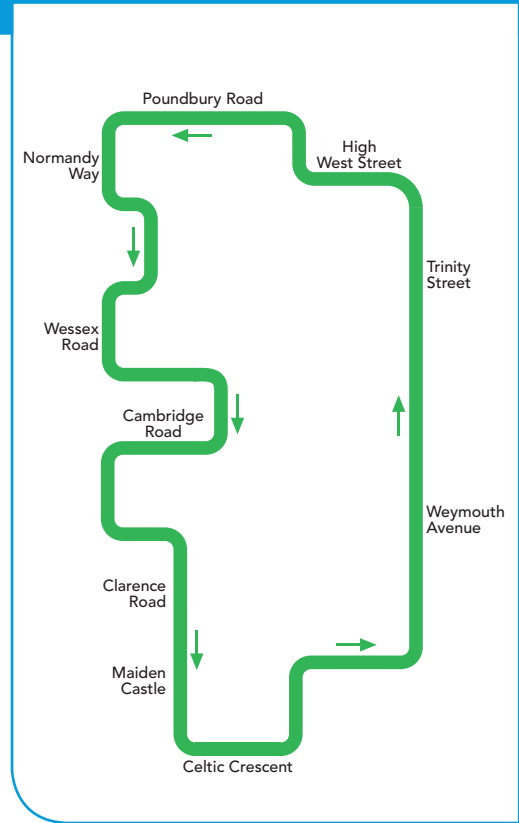


Mondays to Saturdays (except Public Holidays) from May 2015

Notes:	SSH							
Dorchester (Trinity Street)	0900	1000	1100	1200	1300	1400	1530	1630
Poundbury Road (Industrial Estate)	0903	1003	1103	1203	1303	1403	1533	1633
Normandy Way (Malta Close)	0906	1006	1106	1206	1306	1406	1536	1636
Cedar Road (Poundbury Crescent)	0907	1007	1107	1207	1307	1407	1537	1637
Wessex Road (Wessex Way)	0908	1008	1108	1208	1308	1408	1538	1638
Poundbury (Mansell Square)	0910	1010	1110	1210	1310	1410	1540	1640
Damers Road (Fourgates Road)	0912	1012	1112	1212	1312	1412	1542	1642
Cambridge Road (Baynards Road)	0914	1014	1114	1214	1314	1414	1544	1644
Thomas Hardy Leisure Centre	0916	1016	1116	1216	1316	1416	1546	1646
Celtic Crescent (Vespasian Way)	0919	1019	1119	1219	1319	1419	1549	1649
Dorchester (Trinity Street)	0924	1024	1124	1224	1324	1424	1554	1654

Notes: SSH - Saturdays and School Holidays only

No service on Sundays or Public Holidays



How to Catch a Bus

Always give a clear signal to the driver when you wish the bus to stop.

At night it will help the driver to see you if you wear something bright or light-coloured.

On some routes 'Hail and Ride' may apply and the bus will stop anywhere it is safe to do so.





Mondays to Saturdays (except Public Holidays) from May 2015

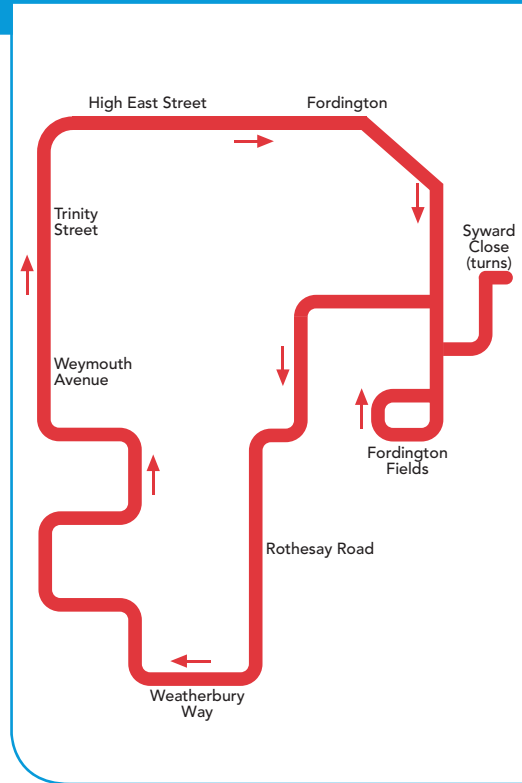
Service:	2	2	2	2	2	2	2	2	2
Notes:	SH	Sch							
Dorchester (Trinity Street)	0825	0825	0930	1030	1130	1230	1330	1430	1602a
Dorchester (Museum)	0827	0827	0932	1032	1132	1232	1332	1432	1604
Fordington Cross	0830	0830	0935	1035	1135	1235	1335	1435	1607
Eddison Avenue	0832	0832	0937	1037	1137	1237	1337	1437	1609
Syward Road (Syward Close)	0835	0835	0940	1040	1140	1240	1340	1440	1612
Buckingham Way / Balmoral Crescent	0837	0837	0942	1042	1142	1242	1342	1442	1614
Sandringham Court	0839	0839	0944	1044	1144	1244	1344	1444	1616
Culliford Road South	0842	0842	0947	1047	1147	1247	1347	1447	1619
Rothsay Road	0844	0844	0949	1049	1149	1249	1349	1449	1621
Manor Park Schools	0848
Mellstock Avenue (Weatherbury Way)	0845	0850	0950	1050	1150	1250	1350	1450	1622
Herringston Road	0846	0851	0951	1051	1151	1251	1351	1451	1623
Dorchester (Trinity Street)	0850	0855	0955	1055	1155	1255	1355	1455	1627

Notes: Sch - Schooldays only SH - Mondays to Fridays during Dorset School Holidays only
 a - On Dorset Schooldays starts from Dorchester Middle School (1554) and Thomas Hardy School (1555)

No service on Sundays or Public Holidays

Additional journeys available on Schooldays only:

- 0801 - Syward Road/Syward Close to Trinity Street (0811), Dorchester Middle School (0816) and Thomas Hardy School (0817) via Fordington Cross
- 1534 - St Osmunds Middle School and Manor Park First School to Syward Road/Syward Close (1544) via Fordington Cross



Services showing this symbol are usually operated using accessible vehicles. Please check with the operator before travelling.

There is no guarantee that there will be space on a vehicle at any given time.

Mondays to Saturdays (except Public Holidays)

from May 2015

Dorchester South (Rail Station) ⇌	0830	0900	0930	1000	1030	Then at these mins past the hour	00	30	until	1600	1630	1700
Dorchester (Trinity Street C2)	0833	0903	0933	1003	1033		03	33		1603	1633	1703
Dorset County Hospital (Bridport Rd)	0837	0907	0937	1007	1037		07	37		1607	1637	1707
Poundbury (Mansell Square)	0839	0909	0939	1009	1039	09	39	1609	1639	1709		
Poundbury (Queen Mother Square)	0812	0842	0912	0942	1012	1042	12	42	1612	1642	1712		
Poundbury (Butter Cross Square)	0814	0844	0914	0944	1014	1044	14	44	1614	1644		
Poundbury (Mansell Square)	0816	0846	0916	0946	1016	1046	16	46	1616	1646		
Dorset County Hospital (Bridport Rd)	0818	0848	0918	0948	1018	1048	18	48	1618	1648		
Dorchester (Acland Road)	0822	0852	0922	0952	1022	1052	22	52	1622	1652		
Dorchester South (Rail Station) ⇌	0824	0854	0924	0954	1024	1054	24	54	1624	1654		
<i>Trains for London depart</i>	0833	0913	0933	1013	1033	1113	33	13	1633	1713		

Please note:
This service is normally operated by battery-powered electric buses

No service on Sundays or Public Holidays

train plus bus without the fuss



It's a simple, easy-to-use, bus add-on to your rail ticket.
It's quicker and cheaper than stopping to buy tickets for each leg of your journey.
Ask for **PLUSBUS** when buying your ticket.

www.plusbus.info

Dorchester – Cerne Abbas – Sherborne – Yeovil

including Service 707 journey between Kingston Maurward College and Dorchester



X11

Mondays to Fridays (except Public Holidays)

Saturdays from 11 May to 3 October 2015

Service:	X11	X11	X11	X11	X11	X11	X11	X11	707	X11				
Notes:	SH	Sch					Sch	SH			X11	X11	X11	X11
Kingston Maurward College	1700
Dorchester (Weymouth Avenue for Tesco)	1150
Dorchester South (Rail Station) ⇌	0715	0715	0920	1020	1155	1355	1530	1555	1710	1735	0825	1130	1425	1735
Dorchester (St Osmunds School)	1535
Thomas Hardy School (Coburg Road)	1550
Dorchester (Trinity Street)	0720	0720	0925	1025	1200	1400	1600	1600	1740	0830	1135	1430	1740
Lower Burton Farm	0724	0724	0929	1029	1204	1404	1604	1604	1744	0834	1139	1434	1744
Charminster (Symonds Court)	0726	0726	0931	1031	1206	1406	1606	1606	1746	0836	1141	1436	1746
Charlton Down (Sherren Avenue)	0737	0737	0942	1042	1217	1417	1617	1617	1757	0847	1152	1445	1757
Higher Charminster	1448
Charminster (Hill View)	1452
Godmanstone (Smiths Arms)	0744	0744	0949	1224	1424	1624	1624	1804	0854	1159	1501	1804
Cerne Abbas (New Inn)	0750	0750	0955	1230	1430	1630	1630	1810	0900	1205	1507	1810
Minterne Magna	0756	0756	1001	1236	1436	1636	1636	1816	0906	1211	1513	1816
Lyons Gate	0758	0758	1003	1238	1438	1638	1638	1818	0908	1213	1515	1818
Middlemarsh (Sawmills)	0801	0801	1006	1241	1441	1641	1641	1821	0911	1216	1518	1821
Glanvilles Wootton (Memorial)	0805	0805	1010	1245	1445	1645	1645	1825	0915	1220	1522	1825
Longburton (Rose & Crown)	0813	0813	1018	1253	1453	1653	1653	1833	0923	1228	1530	1833
Sherborne (Rail Station) ⇌	0818	0818	1023	1258	1458	1658	1658	1838	0928	1233	1535	1838
Sherborne (Digby Road - TIC)	0820	0820	1025	1300	1500	1700	1700	1840	0930	1235	1537	1840
Sherborne (Horsecastles)	0822	1027	1302	1502	1702	1702
Sherborne (The Gryphon School)	0830
Yeovil (Kingston Hospital)	0848	0853
Yeovil (The Borough)	0850	0855
Yeovil (Bus Station)	0853	0858	1042	1317	1517	1717	1717
Yeovil (Kingston Hospital)	1048R

Notes: Sch - Schooldays only SH - School Holidays only ■ - NOT via Hill View Estate or Higher Charminster
 R - Calls to set down on request only after serving Bus Station
 ⇌ - Passengers from Kingston Maurward College should travel on service 707 and change at Dorchester South Rail Station

No service on Sundays or Public Holidays

ROAD CLOSURE from 11 May until 3 October
 Due to a road closure while the river bridge in Charminster is being rebuilt, service X11 will operate a temporary timetable.
 Service 212 will be diverted to cover some places that the X11 cannot serve. For times from 5 October please contact the operator.

Yeovil – Sherborne – Cerne Abbas – Dorchester

including Service 707 journey between Dorchester and Kingston Maurward College



X11

Mondays to Fridays (except Public Holidays) Saturdays from 11 May to 3 October 2015

Service:	X11	X11	707	X11	X11	X11	X11	X11	X11	X11	X11	X11	X11	X11	X11	X11	X11	X11
Notes:	SH	Sch						Sch	SH									
Yeovil (Bus Station)	0903	1150	1320	1520	1535	1720
Yeovil (Kingston Hospital)	1154	1324	1524	1539	1724
Sherborne (The Gryphon School)	1547
Sherborne (Horsecastles Lane)	0917	1207	1337	1552	1737
Sherborne (Digby Road - shelter)	0715	0715	0920	1210	1340	1555	1555	1740	0715	0935	1240	1545
Sherborne (Rail Station) ⇌	0716	0716	0921	1211	1341	1556	1556	1741	0716	0936	1241	1546
Longburton (Rose & Crown)	0722	0722	0927	1217	1347	1602	1602	1747	0722	0942	1247	1552
Glanvilles Wootton (Memorial)	0730	0730	0935	1225	1355	1610	1610	1755	0730	0950	1255	1600
Middlemarsh (Sawmills)	0734	0734	0939	1229	1359	1614	1614	1759	0734	0954	1259	1604
Lyons Gate	0736	0736	0941	1231	1401	1616	1616	1801	0736	0956	1301	1606
Minterne Magna	0739	0739	0944	1234	1404	1619	1619	1804	0739	0959	1304	1609
Cerne Abbas (New Inn)	0745	0745	0950	1240	1410	1625	1625	1810	0745	1005	1310	1615
Godmanstone (Smiths Arms)	0751	0751	0956	1246	1416	1631	1631	1816	0751	1011	1316	1621
Higher Charminster	1017
Charminster (Hill View)	1021
Charlton Down (Sherren Avenue)	0757♦	0757♦	1002♦	1047♦	1252♦	1422♦	1637♦	1637♦	1822♦	0757♦	1027	1322♦	1627♦
Charminster (Symonds Court)	0809	0809	1014	1059	1304	1434	1649	1649	1834	0809	1036	1334	1639
Lower Burton Farm	0811	0811	1016	1101	1306	1436	1651	1651	1836	0811	1038	1336	1641
Dorchester (Museum)	0820	0820	1020	1105	1310	1440	1655	1655	1840	0815	1042	1340	1645
Dorchester South (Rail Station) ⇌	0825	0825	0845	1025	1110	1315	1445	1700	1700	1845	0820	1047	1345	1650
Dorchester (Weymouth Avenue for Tesco)	1029	1114
Dorchester (The Thomas Hardy School)	0833
Dorchester (St Osmunds Middle School)	0843
Kingston Maurward College	0900

Notes: Sch - Schooldays only SH - School Holidays only ♦ - NOT via Higher Charminster or Hill View Estate
 ➔ - Passengers for Kingston Maurward College should change onto service 707 at Dorchester South Rail Station

No service on Sundays or Public Holidays

ROAD CLOSURE from 11 May until 3 October
 Due to a road closure while the river bridge in Charminster is being rebuilt, service X11 will operate a temporary timetable.
 Service 212 will be diverted to cover some places that the X11 cannot serve. For times from 5 October please contact the operator.

Mondays to Saturdays (except Public Holidays)

from 26 May 2015

	NS	S			SSH	Sch			
Salisbury (Endless Street, Stop C)	0850	1050	1250	1440	1440	1650	1745
Coombe Bissett (Fox & Goose)	0901	1101	1301	1451	1451	1701	1756
Martin Drove End	0910	1110	1310	1500	1500	1710	1805
Woodyates (Cobley Turning)	0913	1113	1313	1503	1503	1713	1808
Handley Cross (Roundabout)	0916	1116	1316	1506	1506	1716	1811
Handley (Roebuck Inn)	0919	1119	1319	1509	1509	1719	1814
Cashmoor (The Inn on the Chase)	0925	1125	1325	1515	1515	1725	1820
Tarrant Hinton (Lay by)	0929	1129	1329	1519	1519	1729	1824
Pimperne (Farquharson Arms)	0933	1133	1333	1523	1523	1733	1828
Salisbury Road (Roundabout)	0731	0742	0934	1134	1334	1524	1524	1734	1829
Blandford (East Street)	arr 0737	0747	0940	1140	1340	1530	1530	1740	1835
Blandford (East Street)	dep 0737	0747	0947	1147	1347	1537	1537
Blandford Upper School	1547
Blandford St Mary (Tesco)	0740	0749	0949	1149	1349	1539	1555
Winterborne Whitechurch (Stores)	0750	0759	0959	1159	1359	1549	1605
Milton Abbas (Catherines Well)	1617
Milborne St Andrew (Post Office)	0759	0806	1006	1206	1406	1556	1626
Puddletown (Traffic Lights)	0808	0815	1015	1215	1415	1605	1635
Dorchester (Acland Road)	0821	0825	1025	1225	1425	1615	1645
Dorchester South (Rail Station) ⇌	0825	0828	1028	1228	1428	1618	1648
Radipole (Spa Hotel)	0840	0840	1040	1240	1440	1630	1700
Weymouth (King's Statue)	0847	0847	1047	1247	1447	1637	1707

Notes: NS - Not Saturdays S - Saturdays only Sch - Dorset Schooldays only
SSH - Every Saturday and Mondays to Fridays during Dorset School Holidays

No service on Sundays or Public Holidays



Mondays to Saturdays (except Public Holidays)

from 26 May 2015

		SSH	Sch	Sch		SSH	Sch	Sch	SSH			
Weymouth (King's Statue, K6)		0910	1120	1430	1430	1520	1535	1715♦
Radipole (Spa Hotel)		0915	1125	1435	1435	1525	1540	1720♦
Dorchester South (Rail Station) ⇌		0930	1140	1450	1450	1555	1739
Dorchester (Thomas Hardy School)		1550
Dorchester (Trinity Street, C1)		0933	1143	1453	1453	1558	1558	1743
Dorchester (Museum)		0935	1145	1455	1455	1600	1600	1745
Puddletown (Traffic Lights)		0944	1154	1504	1504	1609	1609	1754
Milborne St Andrew (Post Office)		0953	1203	1513	1513	1618	1618	1803
Milborne St Andrew (opp Post Office)		0759
Milton Abbas (Catherines Well)		0808
Winterborne Whitechurch (Stores)		0820	1000	1210	1520	1520	1625	1625	1810
Blandford St Mary (Tesco)		0914	1009	1219	1529	1529	1634	1634	1819
Blandford (West Street, Crown)	arr	0832	0917	1012	1222	1532	1532	1637	1637	1822
Blandford (West Street, Crown)	dep	0716	0716	0832	0918	1018	1228	1538	1538	1643	1643	1822
Blandford Upper School		0835	1547
Salisbury Road (Roundabout)		0723	0723	0924	1024	1234	1544	1544	1649	1649	1827
Pimperne (Farquharson Arms)		0724	0724	0925	1025	1235	1545	1555	1650	1650
Tarrant Hinton (Lay by)		0728	0728	0929	1029	1239	1549	1559	1654	1654
Cashmoor (The Inn on the Chase)		0732	0732	0933	1033	1243	1553	1603	1658	1658
Handley (Roebuck Inn)		0742	0742	0939	1039	1249	1559	1610	1704	1704
Handley Cross (Roundabout)		0745	0745	0942	1042	1252	1602	1612	1707	1707
Woodyates (Cobley Turning)		0749	0749	0946	1046	1256	1606	1616	1711	1711
Martin Drove End		0752	0752	0949	1049	1259	1609	1619	1714	1714
Coombe Bissett (Fox & Goose)		0802	0802	0959	1059	1309	1619	1629	1724	1724
Salisbury (New Canal)		0813	0818	1008	1108	1318	1628	1638	1733	1733

Notes: Sch - Dorset Schooldays only SSH - Every Saturday and Mondays to Fridays during Dorset School Holidays

♦ - Operates 5 minutes later on Saturdays

No service on Sundays or Public Holidays



Mondays to Saturdays from 3 May 2015

Notes:	MF	S											Sch	S	MF	S	MF		
<i>Trains from Southampton/London arrive</i>	0656e	0729h	0831	0926	1024	1103b	1203	1303	1403	1503	1603	1603	1704	1706
Dorchester (South Station) ⇌	0700	0750	0845	0945	1045	1145	1245	1345	1445	1545	1645	1645	1745	1745
Dorchester (Trinity Street)	0702	0752	0849	0949	1049	1149	1249	1349	1449	1540	1549	1649	1649	1749	1749
Dorset (County Hospital)	0705	0755	0853	0953	1053	1153	1253	1353	1453	1553	1653	1653	1753	1753
Thomas Hardy School	1550
Poundbury (Queen Mother Square)	0709	0759	0858	0958	1058	1158	1258	1358	1458	1556	1558	1658	1658	1758	1758
Martinstown (Post Office)	1603	1705	1805
Winterbourne (Abbas Coach & Horses)	0717	0808	0907	1007	1107	1207	1307	1407	1507	1611	1607	1707	1713	1807	1813
Lee Lane	0730	0823	0922	1022	1122	1222	1322	1422	1522	1626	1622	1722	1728	1822	1828
Bridport Frosts	0734	0836	0935	1035	1135	1235	1335	1435	1535	1639	1635	1735	1741	1835	1841
Bridport (Coach Station) <i>arr</i>	0736	0839	0938	1038	1138	1238	1338	1438	1538	1642	1638	1738	1744	1838	1844

Bridport (Coach Station) <i>dep</i>	0623	0738	0745	0844	0943	1043	1143	1243	1343	1503	1543	1643	1743	1749	1843	1849
Chideock Bridge	0631	0746	0753	0853	0952	1052	1152	1252	1352	1512	1552	1652	1752	1758	1852	1858
Morcombelake (Ship Knapp)	0636	0751	0758	0858	0957	1057	1157	1257	1357	1517	1557	1657	1757	1803	1857	1903
Charmouth Church	0642	0757	0804	0905	1004	1104	1204	1304	1404	1524	1604	1704	1804	1810	1904	1910
Lyme Regis Square	0651	0734f	0815	0823	0924	1023	1123	1223	1323	1423	1543	1623	1723	1823	1829	1913	1929
Woodroffe School	0655	0738	0820	0828	0929	1028	1128	1228	1328	1428	1548	1628	1728	1828	1834	1917	1934
Hunters (Lodge Inn)	0703	0746	0830	0838	0939	1038	1138	1238	1338	1438	1558	1638	1738	1838	1844	1925	1944
Axminster (Railway Station) ⇌	0713	0756	0842	0850	0951	1050	1150	1250	1350	1450	1610	1650	1750	1850	1856	1935	1956
<i>Trains towards Exeter depart</i>	0737a	0903	0903	1003	1103	1203	1303	1403	1503	1703	1803	1903	1905	2005	2004
<i>Trains towards Yeovil/London depart</i>	0723a	0803b	0906	0906	1006	1106	1206	1306	1406	1506	1706c	1806d	1906	1910	2006	2006

<i>Trains from Southampton/London arrive</i>	1833	1937	2022
Dorchester (South Station) ⇌	1845	1945	2110
Dorchester (Trinity Street)	1849	1947	2112
Dorset (County Hospital)	1853	1950	2115
Poundbury (Queen Mother Square)	1858	1954	2119
Winterbourne (Abbas Coach & Horses)	1906	2002	2127
Lee Lane	1919	2015	2140
Bridport Frosts	1923	2019	2144
Bridport (Coach Station)	1925	2021	2146

Notes: MF - Mondays to Fridays only S - Saturdays only Sch - Schooldays only
 a - 1 minute later on Saturdays b - 3 minutes later on Saturdays
 c - 1 minute later on Mondays to Fridays d - 2 minutes later on Saturdays
 e - From Bournemouth f - Starts from Fernhill at 0728 h - From Brockenhurst
 ▼ - Guaranteed connection – usually no need to change buses, through fares available

Additional Schooldays journey:

Service 631 from Bridport Coach Station (0748) to Chideock Bridge (0756), Morcombelake Ship Knapp (0801), Charmouth Church (0807), Hunters Lodge (0815) and Woodroffe School (0826).



from 3 May 2015

Sundays and Public Holidays

<i>Trains from Southampton/London arrive</i>	0922g	1022h	1122	1222	1322	1422	1522	1622	1722	1822
Dorchester (South Station) ⇌	0845	0945	1045	1145	1245	1345	1445	1545	1645	1745	1930
Dorchester (Trinity Street)	0849	0949	1049	1149	1249	1349	1449	1549	1649	1749	1932
Dorset (County Hospital)	0853	0953	1053	1153	1253	1353	1453	1553	1653	1753	1935
Poundbury (Queen Mother Square)	0858	0958	1058	1158	1258	1358	1458	1558	1658	1758	1939
Winterbourne (Abbas Coach & Horses)	0907	1007	1107	1207	1307	1407	1507	1607	1707	1807	1947
Lee Lane	0922	1022	1122	1222	1322	1422	1522	1622	1722	1822	2000
Bridport Frosts	0935	1035	1135	1235	1335	1435	1535	1635	1735	1835	2004
Bridport (Coach Station) arr	0938	1038	1138	1238	1338	1438	1538	1638	1738	1838	2006
		▼	▼	▼	▼	▼	▼		▼	▼	▼	▼	
Bridport (Coach Station) dep	0844	0943	1043	1143	1243	1343	1503	1543	1643	1743	1843
Chideock Bridge	0853	0952	1052	1152	1252	1352	1512	1552	1652	1752	1852
Morcombelake (Ship Knapp)	0858	0957	1057	1157	1257	1357	1517	1557	1657	1757	1857
Charmouth Church	0905	1004	1104	1204	1304	1404	1524	1604	1704	1804	1904
Lyme Regis Square	0924	1023	1123	1223	1323	1423	1543	1623	1723	1823	1913
Woodroffe School	0929	1028	1128	1228	1328	1428	1548	1628	1728	1828	1917
Hunters (Lodge Inn)	0939	1038	1138	1238	1338	1438	1558	1638	1738	1838	1925
Axminster (Railway Station) ⇌	0951	1050	1150	1250	1350	1450	1610	1650	1750	1850	1935
<i>Trains towards Exeter depart</i>	1006	1106	1206	1306	1406	1506	1706	1806	1906	2006
<i>Trains towards Yeovil/London depart</i>	1009	1109	1209	1309	1409	1509	1709	1809	1909	2009

Notes: g - From Bournemouth h - From Brockenhurst ▼ - Guaranteed connection – usually no need to change buses, through fares available



Services showing this symbol are usually operated using accessible vehicles. Please check with the operator before travelling.

There is no guarantee that there will be space on a vehicle at any given time.



Mondays to Saturdays

from 3 May 2015

Notes:	MF	S	MF	Sch	S	MF														
<i>Trains from Exeter arrive</i>	0802	0905	1005	1105	1205	1305	1405	1505	1605	1705	c1805	d1905	e2005	
<i>Trains from London/Yeovil arrive</i>	0736	0902	1002	1102	1202	1302	1402	1502	1602	1702	1802	1902	a2003	
Axminster (Railway Station) ⇌	0815	0915	1015	1115	1215	1315	1415	1528	1620	1715	1815	1915	2015	
Hunters (Lodge Inn)	0826	0926	1026	1126	1226	1326	1426	1539	1631	1726	1826	1925	2025	
Woodroffe School	0835	0935	1035	1135	1235	1335	1435	1548	1640	1735	1835	1933	2033	
Lyme Regis (Post Office)	0720	0730	0841	0941	1041	1141	1241	1341	1441	1554	1646	1741	1841	1937	2037	
Charmouth (opp Church)	0730	0740	0859	0959	1059	1159	1259	1359	1459	1612	1704	1759	1859	1947	2047	
Morcombelake (Ship Knapp)	0736	0746	0906	1006	1106	1206	1306	1406	1506	1619	1711	1806	1906	1953	2053	
Chideock Bridge	0740	0750	0911	1011	1111	1211	1311	1411	1511	1624	1716	1811	1910	1957	2057	
Bridport (Coach Station)	arr	0748	0758	0920	1020	1120	1220	1320	1420	1520	1633	1725	1820	1918	2005	2105	
							▼	▼	▼	▼	▼	▼	▼	▼	▼	▼	▼	▼	▼	▼
Bridport (Coach Station)	dep	0620	0655	0655	0735	0750	0800	0925	1025	1125	1225	1325	1425	1525	1638	1730	1825	1920	2007
Bridport (Nationwide Society)		0622	0657	0657	0738	0752	0803	0929	1029	1129	1229	1329	1429	1529	1642	1734	1829	1922	2009
Lee Lane		0626	0701	0701	0743	0756	0807	0937	1037	1137	1237	1337	1437	1537	1650	1742	1837	1926	2013
Winterbourne Abbas (opp Church)		0639	0714	0714	0756	0809	0820	0952	1052	1152	1252	1352	1452	1552	1705	1757	1852	1939	2026
Martinstown (Post Office)		0721	0803	0827
Poundbury (Queen Mother Square)		0647	0722	0728	0811	0819	0834	1002	1102	1202	1302	1402	1502	1602	1715	1807	1902	1947	2034
Dorset (County Hospital Bridport Road)		0650	0725	0732	0815	0824	0839	1007	1107	1207	1307	1407	1507	1607	1720	1812	1905	1950	2037
Brewery Square		0656	0731	0738	0823	0834	0849	1017	1117	1217	1317	1417	1517	1617	1730	1822	1911	1956	2043
Dorchester (South Station) ⇌		0658	0733	0740	W	0836	0851	1019	1119	1219	1319	1419	1519	1619	1732	1824	1913	1958	2045
<i>Trains towards Southampton/London</i>	dep	0702	f0813	0807	0913	0913	1033	1133	1233	1333	1433	1533	1633	1813	1833	1933	e2022	2122

Notes: MF - Mondays to Fridays only S - Saturdays only Sch - Schooldays only W - Continues to Weymouth as service 10
 a - 2 minutes later on Mondays to Fridays b - 3 minutes later on Saturdays c - 1 minute later on Mondays to Fridays d - 2 minutes later on Saturdays
 e - 4 minutes later on Mondays to Fridays f - Until 2 October departs 0707
 ▼ - Guaranteed connection – usually no need to change buses, through fares available

Additional Schooldays journey:

Service 631 from Woodroffe School (1548) to Hunters Lodge (1555), Charmouth Church (1604), Morcombelake Ship Knapp (1610), Chideock Bridge (1614) and Bridport Coach Station (1623)

Sundays and Public Holidays

from 3 May 2015

Trains from Exeter arrive	1007	1107	1207	1307	1407	1507	1607	1707	1807	1907	2007	
Trains from London/Yeovil arrive	1005	1105	1205	1305	1405	1505	1605	1705	1805	1905	2005	
Axminster (Railway Station) ⇌	1015	1115	1215	1315	1415	1528	1620	1715	1815	1915	2015	
Hunters (Lodge Inn)	1026	1126	1226	1326	1426	1539	1631	1726	1826	1925	2025	
Woodroffe School	1035	1135	1235	1335	1435	1548	1640	1735	1835	1933	2033	
Lyme Regis (Post Office)	0941	1041	1141	1241	1341	1441	1554	1646	1741	1841	1937	2037	
Charmouth (opp Church)	0959	1059	1159	1259	1359	1459	1612	1704	1759	1859	1947	2047	
Morcombelake (Ship Knapp)	1006	1106	1206	1306	1406	1506	1619	1711	1806	1906	1953	2053	
Chideock Bridge	1011	1111	1211	1311	1411	1511	1624	1716	1811	1910	1957	2057	
Bridport (Coach Station)	arr	1020	1120	1220	1320	1420	1520	1633	1725	1820	1918	2005	2105
			▼	▼	▼	▼	▼	▼	▼	▼	▼	▼	▼	
Bridport (Coach Station)	dep	0925	1025	1125	1225	1325	1425	1525	1638	1730	1825	1920
Bridport (Nationwide Society)		0929	1029	1129	1229	1329	1429	1529	1642	1734	1829	1922
Lee Lane		0937	1037	1137	1237	1337	1437	1537	1650	1742	1837	1926
Winterbourne Abbas (opp Church)		0952	1052	1152	1252	1352	1452	1552	1705	1757	1852	1939
Poundbury (Queen Mother Square)		1002	1102	1202	1302	1402	1502	1602	1715	1807	1902	1947
Dorset County (Hospital Bridport Road)		1007	1107	1207	1307	1407	1507	1607	1720	1812	1905	1950
Brewery Square		1017	1117	1217	1317	1417	1517	1617	1730	1822	1911	1956
Dorchester (South Station) ⇌		1019	1119	1219	1319	1419	1519	1619	1732	1824	1913	1958
Trains towards Southampton/London	dep	1100	1200	1300	1400	1500	1600	1700	1800	1900	2010

Notes: ▼ - Guaranteed connection - passengers may remain on the bus and through fares are available

Disclaimer

Every effort has been made to ensure that the timetables are up to date and accurate at the time of publication. However, Dorset County Council cannot accept any responsibility for any loss, damage, injury or inconvenience caused by the cancellation, delay, diversion or of any error in the timetable of a service. Non-regular users of a service are advised to check with the operator before travelling.

Daily

from Sunday 19 July until Monday 31 August 2015

Dorchester (Trinity Street C2)	0925
Dorchester (Brewery Square)	0930
Radipole (Spa Hotel)	0941
Weymouth (King's Statue, K5)	arr 0948
Weymouth (King's Statue, K5)	dep 0955	1155	1455	1655
Preston (Spice Ship)	1007	1207	1507	1707
Osmington (Village)	1010	1210	1510	1710
Winfrith Newburgh (Red Lion/Water Lane)	1021	1221	1521	1721
Winfrith Newburgh (Church)	1023	1223	1523	1723
Durdle Door (Main Road)	1030	1230	1530	1730
Lulworth Cove	1036	1236	1536	1736
West Lulworth (War Memorial)	1039	1239	1539	1739
Wool (Rail Station) ⇌	arr 1055	1255	1555	1755
	▼	▼	▼	▼
Wool (Rail Station) ⇌	dep 1057	1257	1557	1757
Wareham (South Bridge)	1111	1311	1611	1811
Stoborough Green	1115	1315	1615	1815
Norden (Park & Ride)	1118	1318	1618	1818
Corfe Castle (East Street)	1121	1321	1621	1821
Harman's Cross	1127	1327	1627	1827
Herston (Cross)	1133	1333	1633	1833
Swanage (Bus Station)	1140	1340	1640	1840

Swanage (Bus Station)	1000	1200	1500	1700
Herston (Cross)	1006	1206	1506	1706
Harman's Cross	1012	1212	1512	1712
Corfe Castle (East Street)	1018	1218	1518	1718
Norden (Park & Ride)	1021	1221	1521	1721
Stoborough Green	1025	1225	1525	1725
Wareham (South Bridge)	1029	1229	1529	1729
Wool (Rail Station) ⇌	arr 1044	1244	1544	1744
	▼	▼	▼	▼
Wool (Rail Station) ⇌	dep 1046	1246	1546	1746
West Lulworth (War Memorial)	1102	1302	1602	1802
Lulworth Cove	1105	1305	1605	1805
Durdle Door (Main Road)	1111	1311	1611	1811
Winfrith Newburgh (Church)	1118	1318	1618	1818
Winfrith Newburgh (Red Lion A352)	1120	1320	1620	1820
Osmington (Village)	1131	1331	1631	1831
Preston (Spice Ship)	1134	1334	1634	1834
Weymouth (King's Statue, K5)	arr 1146	1346	1646	1846
Weymouth (King's Statue, K5)	dep	1851
Radipole (Spa Hotel)	1856
Dorchester (Brewery Square)	1908
Dorchester (Trinity Street)	1911

Notes: ▼ - Guaranteed connection - passengers may remain on the bus and through fares are available

Daily from 3 May 2015 to 26 September 2015

Notes:	MS	MF	Sch	MS	MS	MS	SU	MS	SU												
Exeter (Bus Station)	0920	1120	1320	1520	1730	1920	
Clyst St Mary	0941	1141	1341	1541	1751	1938	
Newton (Poppelford Memorial)	0956	1156	1356	1556	1806	1951	
Sidford (Spar)	1005	1205	1405	1605	1815	2000	
Donkey Sanctuary	1010	1210	1410	1610	1820	2005	
Beer Cross	1024	1224	1424	1624	1834	2018	
Seaton (Sea Front)	arr	1036	1236	1436	1636	1846	2029	
Seaton (Sea Front)	dep	1041	1241	1441	1641	1850	2033	
Colyford (The Elms)	1053	1253	1453	1653	1902	2045	
Rousdon Garage	1100	1300	1500	1700	1909	2052	
Lyme Regis (Post Office)	0630	0910	1010	1110	1110	1210	1310	1410	1510	1610	1710	1810	1918	2101	
Charmouth Church	0641	0928	1028	1128	1128	1228	1328	1428	1528	1628	1728	1828	1929	2112	
Morcombelake (Ship Knapp)	0648	0935	1035	1135	1135	1235	1335	1435	1535	1635	1735	1835	1936	2119	
Chideock Bridge	0652	0940	1040	1140	1140	1240	1340	1440	1540	1640	1740	1840	1940	2123	
Bridport (Coach Station)	arr	0701	0949	1049	1149	1149	1249	1349	1449	1549	1649	1749	1849	1949	2132	
Bridport (Coach Station)	dep	0705	0754	0854	0953	0953	1053	1153	1153	1253	1353	1453	1553	1653	1753	1853	1953
Bridport (Nationwide Society)	0708	0757	0857	0956	0956	1056	1156	1156	1256	1356	1456	1556	1656	1756	1856	1956	
West Bay (George Hotel)	0717	0807	0907	1006	1006	1106	1206	1206	1306	1406	1506	1606	1706	1806	1905	2005	
Burton Bradstock	0724	0814	0914	1013	1013	1113	1213	1213	1313	1413	1513	1613	1713	1813	1912	2012	
Abbotsbury (Ilchester Arms)	0738	0829	0929	1028	1028	1128	1228	1228	1328	1428	1528	1628	1728	1828	1926	2026	
Portham (Kings Arms)	0743	0834	0934	1033	1033	1133	1233	1233	1333	1433	1533	1633	1733	1833	1931	2031	
Chickerell (Meadow Close)	0752	0843	0943	1042	1042	1142	1242	1242	1342	1442	1542	1642	1742	1842	1940	2040	
Weymouth (King's Statue)	arr	0805	0856	0956	1055	1055	1155	1255	1255	1355	1455	1555	1655	1755	1855	1952	2052
Weymouth (King's Statue)	dep	0710	0808	0945	1105	1105	1305	1305	1505	1705	
Weymouth College	0816	
Preston (Spice Ship)	0721	0957	1117	1117	1317	1317	1517	1717	
Osmington Village	0725	1001	1121	1121	1321	1321	1521	1721	
Wool (Railway Station) ⇌	0746	1023	1143	1143	1343	1343	1543	1743	
Wareham (North Street)	0800	1037	1157	1157	1357	1357	1557	1757	
Wareham (Railway Station) ⇌	0804	1041	1201	1201	1401	1401	1601	1801	
Upton (Cross Roads)	0822	1059	1219	1219	1419	1419	1619	1819	
Hamworthy (Red Lion)	0827	1104	1224	1224	1424	1424	1624	1824	
Poole (Bus Station)	0839	1116	1236	1236	1436	1436	1636	1836	

Notes: MF - Monday to Friday only MS - Monday to Saturday only Sch - Schooldays only SU - Sunday only

▼ - Guaranteed connection – usually no need to change buses, through fares available.

Traffic will be severely disrupted in the Wareham area between 30 July and 3 August 2015 because of Bestival at West Lulworth, and it is expected that the X53 timetable will be amended. For further details please refer to our website nearer the time.

Poole – Weymouth – Exeter via Wareham, Bridport, Lyme Regis and Seaton



X53

Poole – Weymouth – Exeter via Wareham, Bridport, Lyme Regis and Seaton

Daily from 3 May 2015 to 26 September 2015

	Note	NSch	Sch	SA	MF	MS	SU		MS	SU											
Poole (Bus Station)		0930	1130	1330	1530	1730	1930		
Hamworthy (Red Lion)		0941	1141	1341	1541	1741	1940		
Upton (Cross Roads)		0947	1147	1347	1547	1747	1945		
Wareham (Railway Station)		1005	1205	1405	1605	1805	2002		
Wareham (North Street)		1009	1209	1409	1609	1809	2006		
Wool (Railway Station)		1023	1223	1423	1623	1823	2019		
Osmington Village		1044	1244	1444	1644	1844	2039		
Preston (Spice Ship)		1047	1247	1447	1647	1847	2042		
Weymouth College		1656s		
Weymouth (King's Statue)	arr	1058	1258	1458	1701	1857	2052		
Weymouth (King's Statue)	dep	0620	0708	0805	0905	1005	1105	1105	1205	1305	1405	1505	1605	1705	1805	1902
Chickerell (Meadow Close)		0632	0720	0819	0919	1019	1119	1119	1219	1319	1419	1519	1619	1719	1819	1914
Portsham (Kings Arms)		0641	0729	0828	0928	1028	1128	1128	1228	1328	1428	1528	1628	1728	1828	1923
Abbotsbury (Ilchester Arms)		0647	0735	0834	0934	1034	1134	1134	1234	1334	1434	1534	1634	1734	1834	1929
Burton Bradstock		0700	0749	0848	0948	1048	1148	1148	1248	1348	1448	1548	1648	1748	1848	1942
West Bay (George Hotel)		0707	0756	0855	0955	1055	1155	1155	1255	1355	1455	1555	1655	1755	1855	1949
Bridport Frosts		0717	0807	0908	1006	1106	1206	1206	1306	1406	1506	1606	1706	1806	1905	1959
Bridport (Coach Station)	arr	0719	0809	0908	1008	1108	1208	1208	1308	1408	1508	1608	1708	1808	1907	2001
Bridport (Coach Station)	dep	0550	0550	0600	0813	0813	0912	1012	1112	1212	1212	1312	1412	1512	1612	1712	1812
Chideock Bridge		0559	0559	0609	0822	0822	0921	1021	1121	1221	1221	1321	1421	1521	1621	1721	1821
Morcombela (Ship Knapp)		0604	0604	0614	0827	0827	0926	1026	1126	1226	1226	1326	1426	1526	1626	1726	1826
Charmouth Church		0611	0611	0621	0834	0834	0933	1033	1133	1233	1233	1333	1433	1533	1633	1733	1833
Lyme Regis (Square)		0625	0625	0635	0853	0853	0952	1052	1152	1252	1252	1352	1452	1552	1652	1752	1852
Rousdon Garage		0635	0635	0645	0904	0904	1103	1303	1303	1503	1703
Colyford (The Elms)		0643	0643	0653	0912	0912	1111	1311	1311	1511	1711
Seaton (Sea Front)	arr	0653	0653	0703	0923	0923	1122	1322	1322	1522	1722
Seaton (Sea Front)	dep	0657	0657	0707	0928	0928	1127	1327	1327	1527	1727
Beer Cross		0708	0708	0718	0940	0940	1139	1339	1339	1539	1739
Donkey Sanctuary		0720	0720	0730	0953	0953	1152	1352	1352	1552	1752
Sidford (Spar)		0726	0726	0736	0959	0959	1158	1358	1358	1558	1758
Newton Popleford (Memorial)		0734	0734	0744	1007	1007	1206	1406	1406	1606	1806
Clyst St Mary		0749	0749	0759	1022	1022	1221	1421	1421	1621	1821
King George V Playing Fields		0756	0800	0806	1029	1029	1228	1428	1428	1628	1828
Exeter (Bus Station)		0808	0822	0818	1041	1041	1240	1440	1440	1640	1840

Notes: MF - Monday to Friday only MS or I - Monday to Saturday only NSch - Weekday non-schooldays Sch or s - Schooldays only SU - Sunday only
 ▼ - Guaranteed connection - usually no need to change buses, through fares available

Traffic will be severely disrupted in the Wareham area between 30 July and 3 August 2015 because of Bestival at West Lulworth, and it is expected that the X53 timetable will be amended. For further details please refer to our website nearer the time.



X53

Mondays to Fridays (except Public Holidays)

from 3 May 2015

Weymouth (King's Statue)	0430	0450	0510	0530	0545	0559	0611	0619	0626	0634	0642	0650	0659	0707	0716	0724	0733	0743	0753
Wyke Regis (Smugglers)	0439	0459	0519	0539	0554	0608	0620	0628	0635	0643	0651	0659	0708	0718	0727	0735	0745	0755	0805
Portland (Victoria Square)	0446	0506	0526	0546	0601	0615	0627	0635	0642	0650	0658	0706	0717	0727	0736	0746	0756	0806	0816
Easton (Square)	0454	0514	0534	0554	0609	0623	0635	0643	0650	0658	0706	0715	0726	0736	0746	0756	0806	0816	0826
Portland (Ripcroft)	0501	0521	0541	0601	0616	0630	0642	0650	0657	0705	0714	0723	0734	0744	0754	0804	0814	0824	0834

Weymouth (King's Statue)	0804	0815	0825	0835	0845	0853	Then every 7 mins until	1731	1740	1750	1800	1810	1820	1830	1840	1850	1900	1910	1920
Wyke Regis (Smugglers)	0816	0827	0837	0846	0856	0904		1744	1753	1803	1813	1823	1833	1843	1853	1900	1910	1920	1930
Portland (Victoria Square)	0827	0838	0846	0855	0905	0913		1754	1803	1813	1823	1833	1843	1853	1900	1907	1917	1927	1937
Easton (Square)	0837	0847	0855	0904	0914	0922		1804	1813	1823	1833	1843	1853	1901	1908	1915	1925	1935	1945
Portland (Ripcroft)	0845	0855	0903	0912	0922	0930		1812	1821	1831	1841	1851	1900	1908	1915	1922	1932	1942	1952

Notes:

Weymouth (King's Statue)	1940	2000	2020	2040	2100	2120	2140	2200	2220	2240	2300	2330	2400	0030	0100	0130	0200	0230	0300
Wyke Regis (Smugglers)	1950	2010	2030	2050	2110	2130	2150	2210	2230	2247	2307	2337	0007	0037	0107	0137	0207	0237	0307
Portland (Victoria Square)	1957	2017	2037	2057	2117	2137	2157	2217	2236	2253	2313	2343	0013	0043	0113	0143	0213	0243	0313
Easton (Square)	2005	2025	2045	2105	2125	2145	2205	2225	2242	2259	2319	2349	0019	0049	0119	0149	0219	0249	0319
Portland (Ripcroft)	2012	2032	2052	2112	2132	2152	2212	2232	2248	2305	2325	2355	0025	0055	0125	0155	0225	0255	0325

Notes: F F

Weymouth (King's Statue)	0330	0400
Wyke Regis (Smugglers)	0337	0407
Portland (Victoria Square)	0343	0413
Easton (Square)	0349	0419
Portland (Ripcroft)	0355	0425

Notes: F - Friday night/Saturday morning only

Additional journeys on college days at 1700 from Weymouth College to Weymouth King's Statue (1705), Wyke Regis Smugglers (1718), Portland Victoria Square (1728), Easton Square (1738) and Portland Ripcroft (1746)

Saturdays

from 3 May 2015

Weymouth (King's Statue)	0430	0500	0530	0550	0610	0625	0640	0655	0710	0725	0735	0745	0755	0805	0815	Then every 7 mins until	1724	1732	1742
Wyke Regis (Smugglers)	0439	0509	0539	0559	0619	0634	0649	0704	0719	0734	0744	0754	0804	0814	0824		1735	1743	1753
Portland (Victoria Square)	0446	0516	0546	0606	0626	0641	0656	0711	0726	0741	0751	0801	0811	0821	0831		1744	1752	1802
Easton (Square)	0454	0524	0554	0614	0634	0649	0704	0719	0734	0749	0759	0809	0819	0829	0839		1753	1801	1811
Portland (Ripcroft)	0501	0531	0601	0621	0641	0656	0711	0726	0741	0756	0806	0816	0826	0836	0846	1801	1809	1819	

Notes:

																Then every 20 mins at	00	20	40	until	2220	2240	2300	2330	2400
Weymouth (King's Statue)	1752	1802	1812	1822	1835	1850	1905	1920	1940	10	30	50	2230	2247	2307		2337	0007							
Wyke Regis (Smugglers)	1803	1813	1823	1833	1846	1900	1915	1930	1950	17	37	57	2236	2253	2313		2343	0013							
Portland (Victoria Square)	1812	1822	1832	1842	1853	1907	1922	1937	1957	25	45	05	2242	2259	2319		2349	0019							
Easton (Square)	1821	1831	1841	1851	1901	1915	1930	1945	2005	32	52	12	2248	2305	2325	2355	0025								
Portland (Ripcroft)	1829	1839	1849	1858	1908	1922	1937	1952	2012																

Notes:

		S	S	S		S	S		S
Weymouth (King's Statue)	0030	0100	0130	Then every 30 mins at	00	30	until	0500	
Wyke Regis (Smugglers)	0037	0107	0137	07	37	0507			
Portland (Victoria Square)	0043	0113	0143	13	43	0513			
Easton (Square)	0049	0119	0149	19	49	0519			
Portland (Ripcroft)	0055	0125	0155	25	55	0525			

Notes: S - Saturday night/Sunday morning only

Parish Transport Representatives

Most Parish Councils have a Transport Representative who deals with transport related issues in their community. They can provide advice and may contact the County Council on your behalf if you have a complaint or suggestion about a bus service that is subsidised by the County Council.

Contact is usually via the Parish Clerk: <https://www.dorsetforyou.com/article/384525/Parish-and-town-councils-and-parish-meetings>. Alternatively, please telephone Dorset Travel on 01305 224518.

Sundays and Public Holidays

from 3 May 2015

Weymouth (King's Statue)	0530	0600	0630	0700	0730	0800	0820	0840	0855	0910	0920	0930	0940	0949	0957	1005	1015	1025	1035
Wyke Regis (Smugglers)	0537	0607	0637	0707	0739	0809	0829	0849	0904	0919	0929	0939	0949	0958	1006	1016	1026	1036	1046
Portland (Victoria Square)	0543	0613	0643	0713	0746	0816	0836	0856	0911	0926	0936	0946	0956	1005	1015	1025	1035	1045	1055
Easton (Square)	0549	0619	0649	0719	0754	0824	0844	0904	0919	0934	0944	0954	1004	1014	1024	1034	1044	1054	1104
Portland Ripcroft	0555	0625	0655	0725	0801	0831	0851	0911	0926	0941	0951	1001	1012	1022	1032	1042	1052	1102	1112

Weymouth (King's Statue)	1045	1055	Then every 10 mins at	05	15	25	35	45	55	until	1655	1710	1725	1740	1755	1810	1825	1840	1900
Wyke Regis (Smugglers)	1056	1106		16	26	36	46	56	06		1706	1721	1736	1751	1806	1821	1836	1851	1910
Portland (Victoria Square)	1105	1115		25	35	45	55	05	15		1715	1730	1745	1800	1815	1830	1845	1858	1917
Easton (Square)	1114	1124		34	44	54	04	14	24		1724	1739	1754	1809	1824	1839	1853	1906	1925
Portland Ripcroft	1122	1132		42	52	02	12	22	32		1732	1747	1802	1817	1832	1847	1900	1913	1932

Notes:

Weymouth (King's Statue)	1920	1940	Then every 20 mins at	00	20	40	until	2200	2220	2240	2300	2330	PH	PH
Wyke Regis (Smugglers)	1930	1950		10	30	50		2210	2230	2247	2307	2337	0007	0037
Portland (Victoria Square)	1937	1957		17	37	57		2217	2236	2253	2313	2343	0013	0043
Easton (Square)	1945	2005		25	45	05		2225	2242	2259	2319	2349	0019	0049
Portland Ripcroft	1952	2012		32	52	12		2232	2248	2305	2325	2355	0025	0055

Notes: PH - Sunday night/Monday morning Public Holidays only



Dorset Area of Outstanding Natural Beauty

The Dorset Area of Outstanding Natural Beauty covers over forty per cent of the county, from Lyme Regis to Poole Harbour and from Blandford to Chesil Beach, and is the fifth largest of the forty-nine AONBs in the UK.

The Dorset AONB Partnership brings together twenty organisations to care for the area and to keep this

nationally important landscape in good shape for future generations to enjoy.

Mondays to Fridays (except Public Holidays)

from 3 May 2015

Notes:	DR	DR	DR	DR	DR	DR	DR	DR	DR	DR	DR	DR	DR	DR	DR	DR	DR		
Portland (Ripcroft)	0502	0522	0542	0602	0617	0632	0643	0651	0658	0706	0715	0725	0735	0745	0755	0805	0815	0825	0835
Easton (Square)	0511	0531	0551	0611	0626	0641	0652	0700	0707	0715	0725	0735	0745	0755	0805	0815	0825	0835	0845
Portland (Victoria Square)	0518	0538	0558	0618	0633	0648	0659	0707	0714	0723	0733	0743	0753	0803	0813	0823	0833	0843	0853
Wyke Regis (Smugglers)	0525	0545	0605	0625	0640	0655	0706	0714	0721	0732	0742	0752	0802	0812	0822	0832	0842	0852	0902
Commercial Road	0534	0554	0614	0634	0649	0704	0715	0723	0734	0745	0755	0805	0815	0825	0835	0845	0855	0905	0915
Weymouth (King's Statue)	0536	0556	0616	0636	0651	0706	0718	0726	0737	0748	0758	0808	0818	0828	0838	0848	0858	0908	0918

Portland (Ripcroft)	0846	0856	Then every 7 mins until	1822	1832	1842	1852	1900	1908	1915	1922	1932	1942	1952	2012	2032	2052	2112	2132
Easton (Square)	0856	0906		1832	1842	1852	1901	1909	1917	1924	1931	1941	1951	2001	2021	2041	2101	2121	2141
Portland (Victoria Square)	0904	0914		1840	1850	1859	1908	1916	1924	1931	1938	1948	1958	2008	2028	2048	2108	2128	2148
Wyke Regis (Smugglers)	0913	0923		1848	1857	1906	1915	1923	1931	1938	1945	1955	2005	2015	2035	2055	2115	2135	2155
Commercial Road	0926	0938	1857	1906	1915	1924	1932	1940	1947	1954	2004	2014	2024	2044	2104	2124	2144	2204	
Weymouth (King's Statue)	0929	0941	1900	1909	1918	1927	1935	1943	1950	1957	2007	2017	2027	2047	2107	2127	2147	2207	

Notes:	F	F	F	F	F									
Portland (Ripcroft)	2152	2212	2232	2248	2305	2325	2355	0025	0055	Then every 30 mins at	25	55	until	0425
Easton (Square)	2201	2221	2240	2256	2313	2333	0003	0033	0103		33	03		0433
Portland (Victoria Square)	2208	2228	2246	2302	2319	2339	0009	0039	0109		39	09		0439
Wyke Regis (Smugglers)	2215	2235	2252	2308	2325	2345	0015	0045	0115		45	15		0445
Commercial Road	2224	2241	2258	2314	2331	2351	0021	0051	0121		51	21		0451
Weymouth (King's Statue)	2227	2243	2300	2316	2333	2353	0023	0053	0123	53	23	0453		

Notes: DR - Continues to Dorchester as service 10 F - Friday night/Saturday morning only

Services showing this symbol are wholly or partially subsidised by Dorset County Council to whom all matters relating to this service should be directed.



Saturdays

from 3 May 2015

Portland (Ripcroft)	0502	0532	0602	0622	0642	0657	0712	0727	0742	0757	0807	0817	0827	0837	0847	0857	Then every 7 mins until	1810	1820
Easton (Square)	0511	0541	0611	0631	0651	0706	0721	0736	0751	0806	0816	0826	0836	0846	0856	0906		1820	1830
Portland (Victoria Square)	0518	0548	0618	0638	0658	0713	0728	0743	0758	0813	0823	0833	0843	0853	0903	0913		1828	1838
Wyke Regis (Smugglers)	0525	0555	0625	0645	0705	0720	0735	0750	0805	0820	0830	0840	0850	0900	0910	0920		1836	1846
Commercial Road	0534	0604	0634	0654	0714	0729	0744	0759	0814	0829	0839	0849	0859	0909	0919	0929		1851	1855
Weymouth (King's Statue)	0536	0606	0636	0656	0716	0731	0746	0801	0816	0831	0841	0851	0901	0911	0921	0931	1854	1858	

Portland (Ripcroft)	1830	1840	1850	1859	1908	1922	1937	Then every 20 mins at	52	12	32	until	2152	2212	2232	2248	2305	2325	2355
Easton (Square)	1840	1850	1859	1908	1917	1931	1946		01	21	41		2201	2221	2240	2256	2313	2333	0003
Portland (Victoria Square)	1848	1857	1906	1915	1924	1938	1953		08	28	48		2208	2228	2246	2302	2319	2339	0009
Wyke Regis (Smugglers)	1855	1904	1913	1922	1931	1945	2000		15	35	55		2215	2235	2252	2308	2325	2345	0015
Commercial Road	1904	1913	1922	1931	1940	1954	2009		24	44	04		2224	2241	2258	2314	2331	2351	0021
Weymouth (King's Statue)	1907	1916	1925	1934	1943	1957	2012	27	47	07	2227	2243	2300	2316	2333	2353	0023		

Notes: S S S

Portland (Ripcroft)	Then every 30 mins at	25	55	until	0525
Easton (Square)		33	03		0533
Portland (Victoria Square)		39	09		0539
Wyke Regis (Smugglers)		45	15		0545
Commercial Road		51	21		0551
Weymouth (King's Statue)	53	23	0553		

Notes: S - Saturday night/Sunday morning only


Services showing this symbol are usually operated using accessible vehicles. Please check with the operator before travelling.

There is no guarantee that there will be space on a vehicle at any given time.

Sundays and Public Holidays

from 3 May 2015

Portland (Ripcroft)	0555	0625	0655	0726	0802	0832	0852	0912	0927	0942	0952	1002	Then every 10 mins at	13	23	33	43	53	03
Easton (Square)	0603	0633	0703	0734	0811	0841	0901	0921	0936	0951	1001	1012		23	33	43	53	03	13
Portland (Victoria Square)	0609	0639	0709	0741	0818	0848	0908	0928	0943	0958	1009	1020		31	41	51	01	11	21
Wyke Regis (Smugglers)	0615	0645	0715	0748	0825	0855	0915	0935	0950	1005	1017	1028		39	49	59	09	19	29
Commercial Road	0621	0651	0721	0757	0834	0904	0924	0944	0959	1020	1032	1043	54	04	14	24	34	44	
Weymouth (King's Statue)	0623	0653	0723	0759	0836	0906	0926	0946	1001	1023	1035	1046	57	07	17	27	37	47	

Portland (Ripcroft)	until	1733	1748	1803	1818	1833	1848	1900	1913	Then every 20 mins at	32	52	12	until	2152	2212	2232	2248	2305
Easton (Square)		1743	1758	1813	1828	1843	1857	1909	1922		41	01	21		2201	2221	2240	2256	2313
Portland (Victoria Square)		1751	1806	1821	1836	1851	1904	1916	1929		48	08	28		2208	2228	2246	2302	2319
Wyke Regis (Smugglers)		1759	1814	1829	1844	1858	1911	1923	1936		55	15	35		2215	2235	2252	2308	2325
Commercial Road		1814	1829	1844	1859	1907	1920	1932	1945		04	24	44		2224	2241	2258	2314	2331
Weymouth (King's Statue)	1817	1832	1847	1902	1910	1923	1935	1948	07	27	47	2227	2243	2300	2316	2333			

Notes: PH PH

Portland (Ripcroft)	2325	2355	0025	0055
Easton (Square)	2333	0002	0033	0103
Portland (Victoria Square)	2339	0009	0039	0109
Wyke Regis (Smugglers)	2345	0015	0045	0115
Commercial Road	2351	0021	0051	0121
Weymouth (King's Statue)	2353	0023	0053	0123

Notes: PH - Sunday night/Monday morning Public Holidays only

Mondays to Fridays (except Public Holidays)

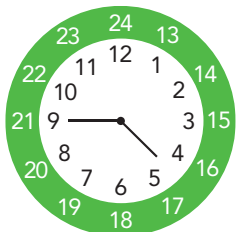
from 3 May 2015

Weymouth (King's Statue)	0526	0604	0642	0700	Then every 10 mins at	10	20	30	40	50	00	until	1550	1600	1610	1620	1630	1640	1650
Radipole (Spa Hotel)	0531	0609	0647	0706		16	26	36	46	56	06		1556	1607	1617	1627	1637	1647	1657
Broadway (Church)	0535	0613	0651	0712		22	32	42	52	02	12		1602	1614	1624	1634	1644	1654	1704
Canberra Road	0539	0617	0655	0717		27	37	47	57	07	17		1607	1619	1629	1639	1649	1659	1709
Littlemoor (Buddleia Close)	0542	0620	0658	0721		31	41	51	01	11	21		1611	1623	1633	1643	1653	1703	1713

Weymouth (King's Statue)	1700	1710	1720	1730	1740	1750	1805	1820	1840	1900	1920	1940	2000	2020	2040	2100	2120	2140	2200
Radipole (Spa Hotel)	1707	1717	1727	1737	1747	1757	1812	1827	1847	1905	1925	1945	2005	2025	2045	2105	2125	2145	2205
Broadway (Church)	1714	1724	1734	1744	1754	1804	1819	1834	1851	1909	1929	1949	2009	2029	2049	2109	2129	2149	2209
Canberra Road	1719	1729	1739	1749	1759	1809	1824	1839	1855	1913	1933	1953	2013	2033	2053	2113	2133	2153	2213
Littlemoor (Buddleia Close)	1723	1733	1743	1753	1803	1813	1828	1843	1858	1916	1936	1956	2016	2036	2056	2116	2136	2156	2216

Weymouth (King's Statue)	2220	2240	2300	2400
Radipole (Spa Hotel)	2225	2245	2305	0005
Broadway (Church)	2229	2249	2309	0009
Canberra Road	2233	2253	2313	0013
Littlemoor (Buddleia Close)	2236	2256	2316	0016

The 24 hour clock



All timings in this book are presented in the 24 hour clock format. To read the times all you have to remember is that after midday, the times shown have 12 added to them. For example 4pm is shown as 1600, 5.30pm as 1730 and so on. The times shown on the example are 0445 in the morning or 1645 in the afternoon.



Saturdays

from 3 May 2015

Weymouth (King's Statue)	0619	0644	0659	0729	0744	0759	0813	0829	0840	0850	0900	0910	0920	0930	0940	0950	1000	1010	1020
Radipole (Spa Hotel)	0624	0649	0704	0734	0749	0804	0818	0834	0845	0855	0905	0915	0925	0936	0946	0956	1006	1016	1026
Broadway (Church)	0628	0653	0708	0738	0753	0808	0822	0838	0849	0859	0909	0919	0929	0942	0952	1002	1012	1022	1032
Canberra Road	0632	0657	0712	0742	0757	0812	0826	0842	0853	0903	0913	0923	0933	0947	0957	1007	1017	1027	1037
Littlemoor (Buddleia Close)	0635	0700	0715	0745	0800	0815	0829	0845	0856	0906	0916	0926	0937	0951	1001	1011	1021	1031	1041

Weymouth (King's Statue)	Then every 10 mins at	30	40	50	00	10	20	until	1730	1742	1754	1806	1820	1840	Then every 20 mins at	00	20	40	until
Radipole (Spa Hotel)		36	46	56	06	16	26		1736	1748	1800	1812	1826	1846		05	25	45	
Broadway (Church)		42	52	02	12	22	32		1742	1754	1806	1818	1832	1850		09	29	49	
Canberra Road		47	57	07	17	27	37		1747	1759	1811	1823	1837	1854		13	33	53	
Littlemoor (Buddleia Close)		51	01	11	21	31	41		1751	1803	1815	1827	1841	1857		16	36	56	

Weymouth (King's Statue)	2240	2300	2400
Radipole (Spa Hotel)	2245	2305	0005
Broadway (Church)	2249	2309	0009
Canberra Road	2253	2313	0013
Littlemoor Buddleia Close	2256	2316	0016

Sundays and Public Holidays

from 3 May 2015

Weymouth (King's Statue)	0711	0751	0831	0911	0939	1000	Then every 15 mins at	15	30	45	00	until	1700	1720	1740	Then every 20 mins at	00	20	40
Radipole (Spa Hotel)	0716	0756	0836	0916	0945	1006		21	36	51	06		1706	1726	1746		05	25	45
Broadway (Church)	0720	0800	0840	0920	0951	1012		27	42	57	12		1712	1732	1752		09	29	49
Canberra Road	0724	0804	0844	0924	0955	1016		31	46	01	16		1716	1736	1756		13	33	53
Littlemoor (Buddleia Close)	0727	0807	0847	0927	0959	1020		35	50	05	20		1720	1740	1800		16	36	56

Weymouth (King's Statue)	until	2100	2140	2220	2300
Radipole (Spa Hotel)		2105	2145	2225	2305
Broadway (Church)		2109	2149	2229	2309
Canberra Road		2113	2153	2233	2313
Littlemoor Buddleia Close		2116	2156	2236	2316

Mondays to Fridays (except Public Holidays)

from 3 May 2015

Canberra Road	0539	0617	0655	0717	Then every 10 mins at	27	37	47	57	07	17	until	1607	1619	1629	1639	1649	1659	1709
Littlemoor (Buddleia Close)	0542	0620	0658	0722		32	42	52	02	12	22		1612	1624	1634	1644	1654	1704	1714
Broadway (Church)	0549	0627	0705	0731		41	51	01	11	21	31		1621	1633	1643	1653	1703	1713	1723
Radipole (Spa Hotel)	0554	0632	0710	0736		46	56	06	16	26	36		1626	1638	1648	1658	1708	1718	1728
Weymouth (King's Statue)	0600	0638	0718	0744		54	04	14	24	34	44		1634	1646	1656	1706	1716	1726	1736

Canberra Road	1719	1729	1739	1749	1759	1809	1824	1839	1855	1913	1933	1953	2013	2033	2053	2113	2133	2153	2213
Littlemoor (Buddleia Close)	1724	1734	1744	1754	1804	1814	1829	1844	1859	1916	1936	1956	2016	2036	2056	2116	2136	2156	2216
Broadway (Church)	1733	1743	1753	1803	1813	1823	1838	1853	1906	1923	1943	2003	2023	2043	2103	2123	2143	2203	2223
Radipole (Spa Hotel)	1738	1748	1758	1808	1818	1828	1843	1858	1911	1928	1948	2008	2028	2048	2108	2128	2148	2208	2228
Weymouth (King's Statue)	1746	1756	1806	1816	1826	1836	1851	1904	1917	1934	1954	2014	2034	2054	2114	2134	2154	2214	2234

Canberra Road	2233	2253
Littlemoor (Buddleia Close)	2236	2256
Broadway (Church)	2243	2303
Radipole (Spa Hotel)	2248	2308
Weymouth (King's Statue)	2254	2314

Large Print Timetables

Copies of individual timetables can be downloaded and printed from our website www.dorsetforyou.com/bustimes. Alternatively telephone Dorset Passenger Transport on **01305 224518** and we will send you a copy. Each timetable is printed on A4 paper and the size is approximately double that in the guides.

Saturdays

from 3 May 2015

Canberra Road	0632	0657	0712	0742	0757	0812	0826	0842	0853	0903	0913	0923	0933	0947	0957	1007	1017	1027	1037
Littlemoor (Buddleia Close)	0635	0700	0715	0745	0800	0815	0830	0845	0857	0907	0917	0927	0937	0952	1002	1012	1022	1032	1042
Broadway (Church)	0642	0707	0722	0752	0807	0822	0837	0852	0904	0914	0924	0934	0946	1001	1011	1021	1031	1041	1051
Radipole (Spa Hotel)	0647	0712	0727	0757	0812	0827	0842	0857	0909	0919	0929	0939	0951	1006	1016	1026	1036	1046	1056
Weymouth (King's Statue)	0653	0718	0733	0803	0818	0833	0848	0903	0915	0925	0935	0947	0959	1014	1024	1034	1044	1054	1104

Canberra Road	1047	1057	Then every 10 mins at	07	17	27	37	47	57	until	1707	1717	1727	1737	1747	1759	1811	1823	1837
Littlemoor (Buddleia Close)	1052	1102		12	22	32	42	52	02		1712	1722	1732	1742	1752	1804	1816	1828	1842
Broadway (Church)	1101	1111		21	31	41	51	01	11		1721	1731	1741	1751	1801	1813	1825	1837	1849
Radipole (Spa Hotel)	1106	1116		26	36	46	56	06	16		1726	1736	1746	1756	1806	1818	1830	1842	1854
Weymouth (King's Statue)	1114	1124	34	44	54	04	14	24	1734	1744	1754	1804	1814	1826	1836	1848	1900		

Canberra Road	1854	1913	1933	1953	2013	Then every 20 mins at	33	53	13	until	2233	2253
Littlemoor (Buddleia Close)	1858	1916	1936	1956	2016		36	56	16		2236	2256
Broadway (Church)	1905	1923	1943	2003	2023		43	03	23		2243	2303
Radipole (Spa Hotel)	1910	1928	1948	2008	2028		48	08	28		2248	2308
Weymouth (King's Statue)	1916	1934	1954	2014	2034	54	14	34	2254	2314		

Sundays and Public Holidays

from 3 May 2015

Canberra Road	0724	0804	0844	0924	0955	Then every 15 mins at	16	31	46	01	until	1716	1736	1756	Then every 20 mins at	13	33	53	until
Littlemoor (Buddleia Close)	0727	0807	0847	0927	1000		20	35	50	05		1720	1740	1800		16	36	56	
Broadway (Church)	0734	0814	0854	0934	1008		28	43	58	13		1728	1748	1807		23	43	03	
Radipole (Spa Hotel)	0739	0819	0859	0939	1013		33	48	03	18		1733	1753	1812		28	48	08	
Weymouth (King's Statue)	0745	0825	0905	0947	1021	41	56	11	26	1741	1801	1818	34	54	14				

Canberra Road	2113	2153
Littlemoor (Buddleia Close)	2116	2156
Broadway (Church)	2123	2203
Radipole (Spa Hotel)	2128	2208
Weymouth (King's Statue)	2134	2214

Mondays to Saturdays (except Public Holidays) from 3 May 2015

	Service:	3	3	3	3	3	3	3	3	3	3	3	3	3	3	3	3	3	
	Notes:	NS	NS																
Weymouth (Debenhams)		0605	0640	0711	0730	0758	0813	Then at these mins past	27	42	57	12	until	1512	1527	1542	1557	1612	1627
Westham (Sussex Road)		0615	0650	0721	0740	0808	0823		37	52	07	22		1522	1539	1554	1609	1624	1639
Fiveways		0620	0655	0727	0746	0814	0829		43	58	13	28		1528	1545	1600	1615	1630	1645
	Service:	3	3	3	3	3	3	3	8*	8*	8*	8*	8*						
Weymouth (Debenhams)		1642	1657	1712	1727	1742	1800	1820	1840	1927	2027	2127	2227	2327					
Westham (Sussex Road)		1654	1709	1724	1739	1754	1810	1830	1850	1937	2037	2137	2237	2337					
Fiveways		1700	1715	1730	1745	1800	1816	1836	1856					

Sundays and Public Holidays from 3 May 2015

	Service:	3	3		3	3		3	3	3	3	3	8					
Weymouth (Debenhams)		0910	0940	Then at these mins past	10	40	until	1610	1640	1710	1740	1810	1850					
Westham (Sussex Road)		0920	0950		20	50		1620	1650	1720	1750	1820	1900					
Fiveways		0925	0955		26	56		1626	1656	1726	1756	1826					

Notes: NS - Not Saturdays * - Service 8 continues to Chickerell before returning to Weymouth

35

How to Catch a Bus



Always give a clear signal to the driver when you wish the bus to stop.

At night it will help the driver to see you if you wear something bright or light-coloured.

On some routes 'Hail and Ride' may apply and the bus will stop anywhere it is safe to do so.

Mondays to Saturdays (except Public Holidays)

from 3 May 2015

	Service:	3	3	3	3	3	3	3	3	3	3	3	3	3	3	3	3	3	3	
	Notes:	NS	NS																	
Westham (Sussex Road)		0615	0650	0721	0740	0808	0823	0837	0852	0907	0922	0937	0952	Then at these mins	07	22	37	52	until	1522
Fiveways		0620	0655	0727	0746	0814	0829	0843	0858	0913	0928	0943	0958		13	28	43	58		1528
Commercial Road ⇌		0629	0704	0739	0758	0826	0841	0855	0910	0925	0939	0954	1009		24	39	54	09		1539
Weymouth (Debenhams)		0631	0706	0741	0800	0828	0843	0857	0912	0927	0941	0956	1011		26	41	56	11		1541

	Service:	3	3	3	3	3	3	3	3	3	3	3	3	
Westham (Sussex Road)		1539	1554	1609	1624	1639	1654	1709	1724	1739	1754	1810	1830	1850
Fiveways		1545	1600	1615	1630	1645	1700	1715	1730	1745	1800	1816	1836	1856
Commercial Road ⇌		1556	1611	1626	1641	1656	1711	1726	1741	1756	1811	1827	1847	1907
Weymouth (Debenhams)		1558	1613	1628	1643	1658	1713	1728	1743	1758	1813	1829	1849	1909

Sundays and Public Holidays

from 3 May 2015

	Service:	3	3	3	3	3	3	3	3	3	3	
Westham (Sussex Road)		0920	0950	Then at these mins	20	50	until	1620	1650	1720	1750	1820
Fiveways		0925	0955		26	56		1626	1656	1726	1756	1826
Commercial Road ⇌		0934	1004		37	07		1637	1707	1737	1807	1837
Weymouth (Debenhams)		0936	1006		39	09		1639	1709	1739	1809	1839

Notes: NS - Not Saturdays



traveline
public transport info

www.travelinesw.com

0871 200 22 33

Calls cost 12p per minute plus network extras

for public transport info on your mobile enter www.nextbuses.mobi into your phone's browser to get your next bus times

Mondays to Saturdays (except Public Holidays)

from 3 May 2015

	Notes: NS																		
Service:	4	4	4	4	4	4A	4	4	4A	4A	4	4	4	4	4	4			
Weymouth King's Statue	0617	0650	0725	0800	0820	0840	Then at these mins past	00	20	40	until	1740	1800	1820	1840	1900	1930	2000	2030
Chalbury Corner	0626	0659	0734	0809	0829	0849		09	29	49		1749	1809	1829	1849	1908	1938	2008	2038
Preston Seven Acres Road	0632	0705	0740	0815	0835		15	35	1815	1835	1854	1913	1943	2013	2043
Preston Spice Ship	0852		52		1752
Sutton Poyntz Silver Street	0855		55		1755

	Service:						
	4	4	4	4	4	2	
Weymouth King's Statue	2100	2130	2200	2230	2300	2400	
Chalbury Corner	2108	2138	2208	2238	2308	0019	
Preston Seven Acres Road	2113	2143	2213	2243	2313	0021	

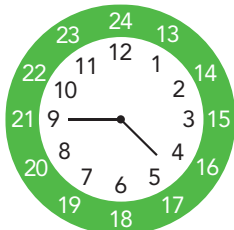
Sundays and Public Holidays

from 3 May 2015

	Service:													
	4	4	4	4	4	4	4	4	4	4	2	2		
Weymouth King's Statue	0845	0915	0950	Then at these mins	20	50	until	1820	1850	1920	1950	2220	2300	
Chalbury Corner	0853	0923	0959		29	59		1829	1858	1928	1958	2239	2319	
Overcombe Corner	2241	2321	
Preston Seven Acres Road	0858	0928	1005		35	05		1835	1903	1933	2003	

Notes: NS - Not Saturdays 2 - Service 2 operates via Radipole, Littlemoor, Chalbury Corner and terminates at Overcombe Corner

The 24 hour clock



All timings in this book are presented in the 24 hour clock format. To read the times all you have to remember is that after midday, the times shown have 12 added to them. For example 4pm is shown as 1600, 5.30pm as 1730 and so on. The times shown on the example are 0445 in the morning or 1645 in the afternoon.



Mondays to Saturdays (except Public Holidays) from 3 May 2015

	Notes:	NS			PO	Sch														
Service:		4	4	4	4	4	4	4	4A	4	4	4A	4A	4	4	4	4	4	4	4
Sutton Poyntz Silver Street	0855	Then	55	1755
Preston Spice Ship	0858	at	58	1758
Preston Seven Acres Road	0632	0705	0742	0750	0817	0837	these	17	37	until	1815	1835	1854	1913	1943	2013
Chalbury Corner	0636	0709	0746	0754	0821	0841	0901	mins	21	41	01	1801	1819	1839	1858	1917	1947	2017
Weymouth King's Statue	0645	0718	0755	0803	0830	0850	0910	past	30	50	10	1810	1828	1848	1906	1925	1955	2025

Service:	4	4	4	4	4	4
Preston Seven Acres Road	2043	2113	2143	2213	2243	2313
Chalbury Corner	2047	2117	2147	2217	2247	2317
Weymouth King's Statue	2055	2125	2155	2225	2255	2325

Sundays and Public Holidays from 3 May 2015

Service:	4	4	4	4	4	4	4	4	4	4	4	4	4
Preston Seven Acres Road	0858	0928	1005	1037	Then	07	37	until	1807	1835	1903	1933	2003
Chalbury Corner	0902	0932	1009	1041	at	11	41	1811	1839	1907	1937	2007
Weymouth King's Statue	0910	0941	1018	1050	these	20	50	1820	1847	1915	1945	2015

Notes: Sch - Schooldays only NS - Not Saturdays PO - Continues as service 1 to Portland

Parish Transport Representatives

Most Parish Councils have a Transport Representative who deals with transport related issues in their community. They can provide advice and may contact the County Council on your behalf if you have a complaint or suggestion about a bus service that is subsidised by the County Council.

Contact is usually via the Parish Clerk: <https://www.dorsetforyou.com/article/384525/Parish-and-town-councils-and-parish-meetings>. Alternatively, please telephone Dorset Travel on 01305 224518.



Daily*

from 24 May until 26 September 2015

Swanage (Bus Station)		1000	1030	1100	1130	1230	1300	1330	1400	1500	1530	1600	1630
Main Beach Car Park	arr	1002	1032	1102	1132	1232	1302	1332	1402	1502	1532	1602	1632
Main Beach Car Park	dep	1005	1035	1105	1135	1235	1305	1335	1405	1505	1535	1605	1635
Rempstone Road		1007	1037	1107	1137	1237	1307	1337	1407	1507	1537	1607	1637
Swanage (Pier Approach)		1009	1039	1109	1139	1239	1309	1339	1409	1509	1539	1609	1639
Pinnacles Reach		1010	1040	1110	1140	1240	1310	1340	1410	1510	1540	1610	1640
Wordsworth House		1011	1041	1111	1141	1241	1311	1341	1411	1511	1541	1611	1641
Sunnydale		1012	1042	1112	1142	1242	1312	1342	1412	1512	1542	1612	1642
Durlston (Country Park)		1014	1044	1114	1144	1244	1314	1344	1414	1514	1544	1614	1644
Durlston (Country Park)		1020	1050	1120	1220	1250	1320	1350	1450	1520	1550	1620	1650
Sunnydale		1023	1053	1123	1223	1253	1323	1353	1453	1523	1553	1623	1653
Wordsworth House		1024	1054	1124	1224	1254	1324	1354	1454	1524	1554	1624	1654
Pinnacles Reach		1025	1055	1125	1225	1255	1325	1355	1455	1525	1555	1625	1655
Swanage (Pier Approach)		1027	1057	1127	1227	1257	1327	1357	1457	1527	1557	1627	1657
Swanage (Bus Station)		1030	1100	1130	1230	1300	1330	1400	1500	1530	1600	1630	1700
Main Beach Car Park		1032a	1102a	1132a	1232a	1302a	1332a	1402a	1502a	1532a	1602a	1632a	1702

Notes: a - Arrival time on next outward journey towards Durlston

* At times when processions, parades and other special events are taking place, restricting access to Swanage town centre, only the section of route between Swanage Pier and Durlston will operate.



Services showing this symbol are usually operated using accessible vehicles. Please check with the operator before travelling.

There is no guarantee that there will be space on a vehicle at any given time.

Mondays to Fridays (except Public Holidays)

from 3 May 2015

Weymouth Debenhams	1000	1100	1200	1300	1400
Fiveways	1008	1108	1208	1308	1408
St Edmunds Church	1010	1110	1210	1310	1410
Wyke Regis Walker Crescent	1016	1116	1216	1316	1416
Ferrybridge	1018	1118	1218	1318	1418
National Sailing Academy	1022	1122	1222	1322	1422

National Sailing Academy	1025	1125	1225	1325	1425
Chesil Beach Holiday Park	1029	1129	1229	1329	1429
Wyke Regis Walker Crescent	0932	1032	1132	1232	1332	1432
Lanehouse The Chemists	0938	1038	1138	1238	1338	1438
Fiveways	0940	1040	1140	1240	1340	1440
Commercial Road	0950	1050	1150	1250	1350	1450
Weymouth Debenhams	0952	1052	1152	1252	1352	1452

No service Saturdays, Sundays or Public Holidays

40

Bus Users UK

Bus Users is a non-profit organisation that champions the rights of bus and coach users.

We give passengers a voice, help resolve problems with local services and campaign for improved standards in bus travel.

As well as helping to resolve complaints, we organise **Your Bus Matters** events so passengers can have their say, campaign on issues affecting bus users, consult with government departments and promote better standards of bus travel.

Above all, we work to make buses a viable choice of transport for everyone. To join us or to find out more about our work –



Bus Users
Working for passengers

Call us on: **0300 111 0001**

Email: enquiries@bususers.org

Visit: www.bususers.org

Or write to: **Bus Users UK, Terminal House, Shepperton TW17 8AS**

Mondays to Saturdays (except Public Holidays) from 3 May 2015

Notes:	NS																				
Weymouth (Debenhams)	0602	0634	0709	0724	0737	0752	0807	0822	0837	0852	0907	0920	Then at these mins	35	50	05	20	until	1505		
Fiveways	0612	0644	0719	0736	0749	0804	0819	0834	0849	0904	0919	0932		47	02	17	32		1517		
Chickerell (East Street)	0619	0651	0726	0745	0758	0813	0828	0843	0858	0913	0928	0941		56	11	26	41		1526		
Weymouth (King's Statue)		1923	2023	2123	2223		2323		
Commercial Road ⇌		1925	2025	2125	2225		2325		
Weymouth (Debenhams)	1520	1535	1550	1605	1620	1635	1650	1705	1720	1735	1750	1810	1830	1850		1927	2027	2127	2227		2327
Westham (Sussex Road)		1937	2037	2137	2237		2337		
Fiveways	1533	1548	1603	1618	1633	1648	1703	1718	1733	1748	1803	1823	1843	1902		1942	2042	2142	2242		2342
Chickerell (East Street)	1542	1557	1612	1627	1642	1657	1712	1727	1742	1757	1812	1832	1852	1909		1949	2049	2149	2249		2349

Sundays and Public Holidays from 3 May 2015

Weymouth Debenhams	0850	0928	0955	Then at these mins	20	50	until	1720	1750	1820	1850
Westham Sussex Road	1900
Fiveways	0900	0938	1005	32	02	1732	1802	1832	1905
Chickerell East Street	0907	0945	1012	41	11	1741	1811	1841	1912

Notes: NS - Not Saturdays



traveline
public transport info

www.travelinesw.com

0871 200 22 33

Calls cost 12p per minute plus network extras

for public transport info on your mobile enter www.nextbuses.mobi into your phone's browser to get your next bus times



Mondays to Saturdays (except Public Holidays)

from 3 May 2015

Notes:	KS	NS												Then at these mins					until
Chickerell (East Street)	0619	0651	0727	0746	0800	0815	0830	0845	0900	0915	0930	0943	0958	13	28	43	58		
Fiveways	0625	0657	0735	0754	0808	0823	0838	0853	0908	0923	0938	0951	1006	21	36	51	06		
Commercial Road ⇌	0634	0706	0747	0806	0820	0835	0850	0905	0920	0934	0949	1002	1017	32	47	02	17		
Weymouth (Debenhams)	0636	0708	0749	0808	0822	0837	0852	0907	0922	0936	0951	1004	1019	34	49	04	19		

Chickerell (East Street)	1513	1528	1544	1559	1614	1629	1644	1659	1714	1729	1744	1759	1814	1833	1853	1910	1950	2050	2150
Fiveways	1521	1536	1552	1607	1622	1637	1652	1707	1722	1737	1752	1807	1822	1841	1859	1916	1956	2056	2156
Commercial Road ⇌	1532	1547	1603	1618	1633	1648	1703	1718	1733	1748	1803	1818	1833	1852	1908	1925	2005	2105	2205
Weymouth (King's Statue)	1911	2008	2108	2208
Weymouth (Debenhams)	1534	1549	1605	1620	1635	1650	1705	1720	1735	1750	1805	1820	1835	1854	1927

Chickerell (East Street)	2250	2350
Fiveways	2256	2356
Commercial Road ⇌	2305	0005
Weymouth (King's Statue)	2308	0008

Sundays and Public Holidays

from 3 May 2015

Chickerell (East Street)	0907	0945	1012	1042	Then at these mins	12	42	until	1812	1842	1913
Fiveways	0913	0951	1020	1050		20	50		1820	1850	1919
Commercial Road ⇌	0922	1000	1031	1101		31	01		1831	1901	1928
Weymouth (Debenhams)	0924	1002	1033	1103		33	03		1833	1903	1930

Notes: NS - Not Saturdays
KS - On Saturdays terminates at Weymouth King's Statue at 0637



Services showing this symbol are usually operated using accessible vehicles. Please check with the operator before travelling.

There is no guarantee that there will be space on a vehicle at any given time.

Poole – Upton – Poole via Hamworthy, Turlin Moor and Creekmoor



8

Mondays to Fridays (except Public Holidays)

from 26 May 2015

Poole Bus Station	0548	0618	0655	0710	0725	0740	0755	0812	0827	0842	0857	Then at these mins past the hour	12	27	42	57	until	1427
Poole (Old Orchard)	0551	0621	0659	0714	0729	0744	0759	0816	0831	0846	0901		16	31	46	01		1431
Hamworthy (Ashmore Avenue)	0556	0626	0705	0720	0735	0750	0805	0822	0837	0852	0907		22	37	52	07		1437
Hamworthy (Red Lion)	0601	0631	0710	0725	0740	0755	0810	0827	0842	0857	0912		27	42	57	12		1442
Turlin Moor (Foreland Road)	0608	0638	0717	0732	0747	0802	0817	0834	0849	0904	0919		34	49	04	19		1449
Upton (bottom of Sandy Lane)	0614	0644	0708	0723	0738	0753	0808	0823	0840	0855	0910	0925		40	55	10	25		1455
Upton (Moorland Way)	0617	0647	0712	0727	0742	0757	0812	0827	0844	0859	0914	0929		44	59	14	29		1459
Upton (crossroads, Poole Road)	0619	0649	0714	0729	0744	0759	0814	0829	0846	0901	0916	0931		46	01	16	31		1501
Upton Country Park (Entrance)	0621	0651	0716	0731	0746	0801	0816	0831	0848	0903	0918	0933		48	03	18	33		1503
Creekmoor (Northmead Dr/Millfield)	0625	0655	0720	0735	0750	0805	0820	0835	0852	0907	0922	0937		52	07	22	37		1507
Fleetsbridge (The Fleetsbridge)	0628	0658	0725	0740	0755	0810	0825	0840	0857	0911	0926	0941		56	11	26	41		1511
Oakdale (Community Centre)	0631	0701	0728	0743	0758	0813	0828	0843	0900	0914	0929	0944		59	14	29	44		1514
Poole Bus Station	0635	0705	0733	0748	0803	0820	0835	0850	0907	0919	0934	0949		04	19	34	49		1519

Poole Bus Station	1442	1457	1512	1527	1542	1600	1615	1630	1645	1700	1717	1732	1747	1802	1817	1840	1920	Then every 60 mins until	2320
Poole (Old Orchard)	1446	1501	1516	1531	1546	1604	1619	1634	1649	1704	1721	1736	1751	1806	1821	1843	1923		2323
Hamworthy (Ashmore Avenue)	1452	1507	1522	1537	1552	1610	1625	1640	1655	1710	1727	1742	1757	1812	1827	1848	1928		2328
Hamworthy (Red Lion)	1457	1512	1527	1542	1557	1615	1630	1645	1700	1715	1732	1747	1802	1817	1832	1853	1933		2333
Turlin Moor (Foreland Road)	1506	1521	1536	1551	1606	1624	1639	1654	1709	1723	1740	1754	1809	1824	1839	1900	1940		2340
Upton (bottom of Sandy Lane)	1512	1527	1542	1557	1612	1630	1645	1700	1715	1729	1746	1800	1815	1830	1845	1905	1945		2345
Upton (Moorland Way)	1516	1531	1546	1601	1616	1634	1649	1704	1719	1733	1750	1804	1819	1834	1849	1908	1948		2348
Upton (crossroads, Poole Road)	1519	1534	1549	1604	1619	1637	1652	1707	1722	1735	1752	1806	1821	1836	1851	1910	1950		2350
Upton Country Park (Entrance)	1521	1536	1551	1606	1621	1639	1654	1709	1724	1737	1754	1808	1823	1838	1853	1912	1952		2352
Creekmoor (Northmead Dr/Millfield)	1525	1540	1555	1610	1625	1643	1658	1713	1728	1741	1758	1812	1827	1842	1857	1915	1955		2355
Fleetsbridge (The Fleetsbridge)	1529	1544	1559	1614	1629	1647	1702	1717	1732	1745	1802	1816	1831	1846	1901	1919	1959		2359
Oakdale (Community Centre)	1532	1547	1602	1617	1632	1650	1705	1720	1735	1748	1805	1818	1833	1848	1903	1921	2001		0001
Poole Bus Station	1537	1552	1607	1622	1637	1655	1710	1725	1740	1753	1810	1823	1838	1853	1908	1925	2005		0005

All journeys will operate via Lower Hamworthy except when the old bridge is closed to traffic.

Route 8 runs clockwise from Poole through Turlin Moor, Upton, Creekmoor and back to Poole.

For buses running in an anti-clockwise direction please see route 9.

Evening journeys
are supported by
Borough of Poole



Poole – Upton – Poole via Hamworthy, Turlin Moor and Creekmoor



8

Saturdays

from 26 May 2015

Poole Bus Station	0712	0742	0812	0827	0842	0857	Then at these mins past the hour	12	27	42	57	until	1712	1727	1742	1757	1817	1840
Poole (Old Orchard)	0716	0746	0816	0831	0846	0901		16	31	46	01		1716	1731	1746	1801	1821	1843
Hamworthy (Ashmore Avenue)	0722	0752	0822	0837	0852	0907		22	37	52	07		1722	1737	1752	1807	1827	1848
Hamworthy (Red Lion)	0727	0757	0827	0842	0857	0912		27	42	57	12		1727	1742	1757	1812	1832	1853
Turlin Moor (Foreland Road)	0734	0804	0834	0849	0904	0919		34	49	04	19		1734	1749	1804	1819	1839	1900
Upton (bottom of Sandy Lane)	0740	0810	0825	0840	0855	0910	0925		40	55	10	25		1740	1755	1810	1825	1845	1905
Upton (Moorland Way)	0744	0814	0829	0844	0859	0914	0929		44	59	14	29		1744	1759	1814	1829	1849	1908
Upton (crossroads, Poole Road)	0746	0816	0831	0846	0901	0916	0931		46	01	16	31		1746	1801	1816	1831	1851	1910
Upton Country Park (Entrance)	0748	0818	0833	0848	0903	0918	0933		48	03	18	33		1748	1803	1818	1833	1853	1912
Creekmoor (Northmead Dr/Millfield)	0752	0822	0837	0852	0907	0922	0937		52	07	22	37		1752	1807	1822	1837	1857	1915
Fleetsbridge (The Fleetsbridge)	0756	0826	0841	0856	0911	0926	0941		56	11	26	41		1756	1811	1826	1841	1901	1919
Oakdale (Community Centre)	0759	0829	0844	0859	0914	0929	0944		59	14	29	44		1759	1814	1828	1843	1903	1921
Poole Bus Station	0804	0834	0849	0904	0919	0934	0949	04	19	34	49	1804	1819	1834	1848	1908	1925		

Poole Bus Station	1920	2020	2120	2220	2320
Poole (Old Orchard)	1923	2023	2123	2223	2323
Hamworthy (Ashmore Avenue)	1928	2028	2128	2228	2328
Hamworthy (Red Lion)	1933	2033	2133	2233	2333
Turlin Moor (Foreland Road)	1940	2040	2140	2240	2340
Upton (bottom of Sandy Lane)	1945	2045	2145	2245	2345
Upton (Moorland Way)	1948	2048	2148	2248	2348
Upton (crossroads, Poole Road)	1950	2050	2150	2250	2350
Upton Country Park (Entrance)	1952	2052	2152	2252	2352
Creekmoor (Northmead Dr/Millfield)	1955	2055	2155	2255	2355
Fleetsbridge (The Fleetsbridge)	1959	2059	2159	2259	2359
Oakdale (Community Centre)	2001	2101	2201	2301	0001
Poole Bus Station	2005	2105	2205	2305	0005

All journeys will operate via Lower Hamworthy except when the old bridge is closed to traffic.

Route 8 runs clockwise from Poole through Turlin Moor, Upton, Creekmoor and back to Poole.

For buses running in an anti-clockwise direction please see route 9.

Evening journeys
are supported by
Borough of Poole



Sundays and Public Holidays

from 26 May 2015

Poole Bus Station	0830	0900	0930	Then at these mins past the hour	00	30	until	1700	1730	1750	1850	1950	2050	2150	2250
Poole (Old Orchard)	0834	0904	0934		04	34		1704	1734	1753	1853	1953	2053	2153	2253
Hamworthy (Ashmore Avenue)	0840	0910	0940		10	40		1710	1740	1758	1858	1958	2058	2158	2258
Hamworthy (Red Lion)	0845	0915	0945		15	45		1715	1745	1803	1903	2003	2103	2203	2303
Turlin Moor (Foreland Road)	0852	0922	0952		22	52		1722	1752	1810	1910	2010	2110	2210	2310
Upton (bottom of Sandy Lane)	0928		28		1728	1815	1915	2315
Upton (Moorland Way)	0932		32		1732	1818	1918	2318
Upton (crossroads, Poole Road)	0934		34		1734	1820	1920	2320
Upton Country Park (Entrance)	0936		36		1736	1822	1922	2322
Creekmoor (Northmead Dr/Millfield)	0939		39		1739	1825	1925	2325
Fleetsbridge (The Fleetsbridge)	0943	43	1743	1829	1929	2329		
Oakdale (Community Centre)	0945	45	1745	1831	1931	2331		
Poole Bus Station	0950	50	1750	1835	1935	2335		

All journeys will operate via Lower Hamworthy except when the old bridge is closed to traffic.

Route 8 runs clockwise from Poole through Turlin Moor, Upton, Creekmoor and back to Poole.
For buses running in an anti-clockwise direction please see route 9.

Sunday journeys
are supported by
Borough of Poole



Large Print Timetables

Copies of individual timetables can be downloaded and printed from our website www.dorsetforyou.com/bustimes. Alternatively telephone Dorset Passenger Transport on **01305 224518** and we will send you a copy. Each timetable is printed on A4 paper and the size is approximately double that in the guides.

Poole – Upton – Poole via Creekmoor, Turlin Moor and Hamworthy



9

Mondays to Fridays (except Public Holidays)

from 26 May 2015

	Sch	SH	Sch	SH	Sch	SH	Sch	SH	Sch	SH	Sch	SH	Sch	SH	Sch	SH	Sch	SH	
Poole Bus Station	0557	0640	0705	0710	0724	0730	0740	0750	0756	0805	0812	0818	0832	0847	0902	0917
Oakdale (Esso Garage)	0601	0645	0710	0715	0729	0735	0745	0755	0801	0810	0817	0823	0837	0852	0907	0922
Fleetsbridge (The Fleetsbridge)	0603	0647	0712	0717	0731	0737	0747	0757	0803	0812	0820	0825	0839	0854	0909	0924
Creekmoor (Northmead Dr/Millfield)	0606	0650	0715	0720	0734	0740	0750	0800	0806	0815	0823	0828	0842	0857	0912	0927
Upton Country Park (Entrance)	0608	0653	0718	0723	0737	0743	0753	0803	0809	0818	0826	0831	0845	0900	0915	0930
Upton (crossroads, Dorchester Road)	0612	0657	0722	0727	0741	0747	0758	0807	0814	0822	0830	0835	0849	0904	0919	0934
Upton (Moorland Way)	0613	0658	0724	0728	0743	0748	0800	0808	0816	0823	0832	0836	0850	0905	0920	0935
Upton (bottom of Sandy Lane)	0616	0701	0727	0731	0746	0751	0803	0811	0819	0826	0835	0839	0853	0908	0923	0938
Turlin Moor (Foreland Road)	0552	0622	0652	0706	0720	0732	0736	0752	0756	0810	0816	0826	0831	0841	0844	0858	0913	0928	0943
Hamworthy (Red Lion)	0559	0629	0659	0714	0728	0742	0744	0803	0804	0822	0824	0836	0839	0851	0852	0906	0921	0936	0951
Hamworthy (Ashmore Avenue)	0605	0635	0705	0720	0734	0749	0749	0809	0809	0829	0829	0844	0844	0858	0857	0912	0927	0942	0957
Poole (Old Orchard)	0610	0640	0710	0725	0740	0755	0755	0815	0815	0835	0835	0850	0850	0903	0903	0917	0932	0947	1002
Poole Bus Station	0618	0648	0718	0733	0748	0803	0803	0823	0823	0843	0843	0858	0858	0911	0911	0925	0940	0955	1010

Poole Bus Station	0932	0947	Then at these mins past the hour	02	17	32	47	until	1402	1417	1432	1447	1502	1517	1535	1550	1605	1620	1637
Oakdale (Esso Garage)	0937	0952		07	22	37	52		1407	1422	1437	1452	1507	1522	1540	1555	1610	1625	1642
Fleetsbridge (The Fleetsbridge)	0939	0954		09	24	39	54		1409	1424	1439	1454	1509	1524	1542	1557	1612	1627	1644
Creekmoor (Northmead Dr/Millfield)	0942	0957		12	27	42	57		1412	1427	1442	1457	1512	1527	1545	1600	1615	1630	1647
Upton Country Park (Entrance)	0945	1000		15	30	45	00		1415	1430	1445	1500	1515	1530	1548	1603	1618	1633	1650
Upton (crossroads, Dorchester Road)	0949	1004		19	34	49	04		1419	1434	1450	1505	1520	1535	1553	1608	1623	1638	1655
Upton (Moorland Way)	0950	1005		20	35	50	05		1420	1435	1451	1506	1521	1536	1554	1609	1624	1639	1656
Upton (bottom of Sandy Lane)	0953	1008		23	38	53	08		1423	1438	1454	1509	1524	1539	1557	1612	1627	1642	1659
Turlin Moor (Foreland Road)	0958	1013		28	43	58	13		1428	1443	1500	1515	1530	1545	1603	1618	1633	1648	1705
Hamworthy (Red Lion)	1006	1021		36	51	06	21		1436	1451	1508	1523	1538	1553	1611	1626	1641	1656	1713
Hamworthy (Ashmore Avenue)	1012	1027		42	57	12	27		1442	1457	1514	1529	1544	1559	1617	1632	1647	1702	1719
Poole (Old Orchard)	1017	1032		47	02	17	32		1447	1502	1519	1534	1549	1604	1622	1637	1652	1707	1724
Poole Bus Station	1025	1040		55	10	25	40		1455	1510	1525	1540	1555	1612	1630	1645	1700	1715	1730

Notes: Sch - Schooldays only SH - School Holidays (Mondays to Fridays)

All journeys will operate via Lower Hamworthy except when the old bridge is closed to traffic.

Route 9 runs anti-clockwise from Poole through Creekmoor, Upton, Turlin Moor and back to Poole.

For buses running in a clockwise direction please see route 8.

Mondays to Fridays (except Public Holidays)

from 26 May 2015

Poole Bus Station	1652	1707	1722	1737	1752	1807	1830	1900	1950	2050	2150	2250
Oakdale (Esso Garage)	1657	1712	1727	1742	1757	1812	1834	1904	1954	2054	2154	2254
Fleetsbridge (The Fleetsbridge)	1659	1714	1729	1744	1759	1814	1837	1906	1956	2056	2156	2256
Creekmoor (Northmead Dr/Millfield)	1702	1717	1732	1747	1802	1817	1840	1909	1959	2059	2159	2259
Upton Country Park (Entrance)	1705	1720	1735	1750	1805	1820	1843	1911	2001	2101	2201	2301
Upton (crossroads, Dorchester Road)	1710	1724	1739	1754	1809	1824	1847	1915	2005	2105	2205	2305
Upton (Moorland Way)	1711	1725	1740	1755	1810	1825	1848	1916	2006	2106	2206	2306
Upton (bottom of Sandy Lane)	1714	1728	1743	1758	1813	1828	1851	1919	2009	2109	2209	2309
Turlin Moor (Foreland Road)	1720	1733	1748	1803	1818	1833	1856	1925	2015	2115	2215	2315
Hamworthy (Red Lion)	1728	1741	1756	1811	1826	1840	1903	1931	2021	2121	2221	2321
Hamworthy (Ashmore Avenue)	1734	1747	1802	1817	1832	1846	1909	1936	2026	2126	2226	2326
Poole (Old Orchard)	1739	1752	1807	1822	1837	1851	1914	1941	2031	2131	2231	2331
Poole Bus Station	1745	1800	1815	1830	1845	1857	1920	1945	2035	2135	2235	2335

All journeys will operate via Lower Hamworthy except when the old bridge is closed to traffic.

Route 9 runs anti-clockwise from Poole through Creekmoor, Upton, Turlin Moor and back to Poole. For buses running in a clockwise direction please see route 8.

Evening journeys are supported by Borough of Poole



How to Catch a Bus

Always give a clear signal to the driver when you wish the bus to stop.

At night it will help the driver to see you if you wear something bright or light-coloured.

On some routes 'Hail and Ride' may apply and the bus will stop anywhere it is safe to do so.



Poole – Upton – Poole via Creekmoor, Turlin Moor and Hamworthy



9

Saturdays

from 26 May 2015

Poole Bus Station	0747	0817	0847	02	17	32	47	1702	1717	1732	1747	1807	1830
Oakdale (Esso Garage)	0752	0822	0852	07	22	37	52	1707	1722	1737	1752	1812	1834
Fleetsbridge (The Fleetsbridge)	0754	0824	0854	09	24	39	54	1709	1724	1739	1754	1814	1837
Creekmoor (Northmead Dr/Millfield)	0757	0827	0857	12	27	42	57	1712	1727	1742	1757	1817	1840
Upton Country Park (Entrance)	0800	0830	0900	15	30	45	00	1715	1730	1745	1800	1820	1843
Upton (crossroads, Dorchester Road)	0804	0834	0904	19	34	49	04	1719	1734	1749	1804	1824	1847
Upton (Moorland Way)	0805	0835	0905	20	35	50	05	1720	1735	1750	1805	1825	1848
Upton (bottom of Sandy Lane)	0808	0838	0908	23	38	53	08	1723	1738	1753	1808	1828	1851
Turlin Moor (Foreland Road)	0713	0743	0813	0828	0843	0858	0913	28	43	58	13	1728	1743	1758	1813	1833	1856
Hamworthy (Red Lion)	0721	0751	0821	0836	0851	0906	0921	36	51	06	21	1736	1751	1806	1821	1840	1903
Hamworthy (Ashmore Avenue)	0727	0757	0827	0842	0857	0912	0927	42	57	12	27	1742	1757	1812	1827	1846	1909
Poole (Old Orchard)	0732	0802	0832	0847	0902	0917	0932	47	02	17	32	1747	1802	1817	1832	1851	1914
Poole Bus Station	0740	0810	0840	0855	0910	0925	0940	55	10	25	40	1755	1810	1825	1840	1857	1920

Then at these mins past the hour

until

48

Poole Bus Station	1900	1950	2050	2150	2250
Oakdale (Esso Garage)	1904	1954	2054	2154	2254
Fleetsbridge (The Fleetsbridge)	1906	1956	2056	2156	2256
Creekmoor (Northmead Dr/Millfield)	1909	1959	2059	2159	2259
Upton Country Park (Entrance)	1911	2001	2101	2201	2301
Upton (crossroads, Dorchester Road)	1915	2005	2105	2205	2305
Upton (Moorland Way)	1916	2006	2106	2206	2306
Upton (bottom of Sandy Lane)	1920	2010	2110	2210	2310
Turlin Moor (Foreland Road)	1925	2015	2115	2215	2315
Hamworthy (Red Lion)	1931	2021	2121	2221	2321
Hamworthy (Ashmore Avenue)	1936	2026	2126	2226	2326
Poole (Old Orchard)	1941	2031	2131	2231	2331
Poole Bus Station	1945	2035	2135	2235	2335

All journeys will operate via Lower Hamworthy except when the old bridge is closed to traffic.

Route 9 runs anti-clockwise from Poole through Creekmoor, Upton, Turlin Moor and back to Poole.

For buses running in a clockwise direction please see route 8.

Evening journeys are supported by Borough of Poole



Sundays and Public Holidays

from 26 May 2015

Poole Bus Station	0857	0957	Then at these mins past the hour	57	until	1657	1750	1850	
Oakdale (Esso Garage)	0902	1002		02		1702	1754	1854
Fleetsbridge (The Fleetsbridge)	0904	1004		04		1704	1756	1856
Creekmoor (Northmead Dr/Millfield)	0907	1007		07		1707	1759	1859
Upton Country Park (Entrance)	0910	1010	10	1710	1801	1901		
Upton (crossroads, Dorchester Road)	0914	1014	14	1714	1804	1904		
Upton (Moorland Way)	0915	1015	15	1715	1805	1905		
Upton (bottom of Sandy Lane)	0919	1019	19	1719	1808	1908		
Turlin Moor (Foreland Road)	0854	0924	0954	1024	54	24	1654	1724	1754	1812	1912	2012	2112	2212		
Hamworthy (Red Lion)	0901	0931	1001	1031	01	31	1701	1731	1800	1818	1918	2018	2118	2218		
Hamworthy (Ashmore Avenue)	0906	0936	1006	1036	06	36	1706	1736	1805	1823	1923	2023	2123	2223		
Poole (Old Orchard)	0911	0941	1011	1041	11	41	1711	1741	1810	1828	1928	2028	2128	2228		
Poole Bus Station	0917	0947	1017	1047	17	47	1717	1747	1814	1832	1932	2032	2132	2232		

All journeys will operate via Lower Hamworthy except when the old bridge is closed to traffic.


Route 9 runs anti-clockwise from Poole through Creekmoor, Upton, Turlin Moor and back to Poole.

For buses running in a clockwise direction please see route 8.

Sunday journeys
are supported by
Borough of Poole



The 24 hour clock



All timings in this book are presented in the 24 hour clock format. To read the times all you have to remember is that after midday, the times shown have 12 added to them. For example 4pm is shown as 1600, 5.30pm as 1730 and so on. The times shown on the example are 0445 in the morning or 1645 in the afternoon.

Weymouth – Dorchester via Radipole, Broadway and Upwey



10

Weymouth – Dorchester via Radipole, Broadway and Upwey

Mondays to Fridays (except Public Holidays) from 3 May 2015

Weymouth (King's Statue)	0538	0600	0620	0640	0655	0710	0720	0730	0740	0750	0800	0805	0810	0820	0830	0840	0850	0900	0910
Radipole (Spa Hotel)	0544	0606	0626	0646	0701	0716	0727	0737	0747	0757	0807	0812	0817	0827	0837	0847	0857	0907	0917
Upwey (Elwell Street)	0551	0613	0633	0653	0708	0726	0737	0747	0757	0807	0817	0822	0827	0837	0847	0857	0907	0917	0926
Dorchester (Trinity Street)	0602	0624	0644	0704	0719	0741	0752	0802	0812	0822	0832	0837	0842	0852	0902	0912	0922	0930	0939
Dorchester (County Hospital)	0608	0630	0650	0710	0727	0750	0801	0811	0821	0831	0841	0851	0901	0911	0921	0930	0938	0947

Weymouth (King's Statue)	0920	0934	Then at these mins past	46	58	10	22	34	until	1434	1446	1458	1510	Then at these mins past	10	22	34	46	58
Radipole (Spa Hotel)	0927	0941		53	05	17	29	41		1441	1453	1505	1517		17	29	41	53	05
Upwey (Elwell Street)	0936	0950		02	14	26	38	50		1450	1502	1514	1527		27	39	51	03	15
Dorchester (Trinity Street)	0949	1003		15	27	39	51	03		1503	1515	1527	1541		41	53	05	17	29
Dorchester (County Hospital)	0957	1011		23	35	47	59	11		1511	1524	1536	1550		50	02	14	26	38

Notes:

F

Weymouth (King's Statue)	until	1734	1750	1810	1830	1930	2030	2130	2230	2330	0030
Radipole (Spa Hotel)		1741	1757	1817	1837	1936	2036	2136	2236	2336	0036
Upwey (Elwell Street)		1751	1807	1827	1847	1943	2043	2143	2243	2343	0043
Dorchester (Trinity Street)		1805	1821	1841	1858	1954	2054	2154	2254	2354	0054
Dorchester (County Hospital)		1814	1830	1850	1905	1959	2059	2159	2259	2359	0059

Saturdays from 3 May 2015

Weymouth (King's Statue)	0611	0641	0710	0745	0815	0830	0845	0900	0915	0930	0945	1000	1015	Then at these mins past	30	45	00	15	until
Radipole (Spa Hotel)	0617	0647	0716	0751	0821	0836	0851	0906	0921	0936	0952	1007	1022		37	52	07	22	
Upwey (Elwell Street)	0624	0654	0723	0758	0828	0843	0858	0913	0928	0943	1001	1016	1031		46	01	16	31	
Dorchester (Trinity Street)	0635	0705	0734	0809	0839	0854	0909	0924	0939	0954	1014	1029	1044		59	14	29	44	
Dorchester (County Hospital)	0640	0710	0739	0814	0844	0859	0915	0931	0946	1002	1022	1037	1052		07	22	37	52	

Weymouth (King's Statue)	1745	1805	1825	1855	1930	2030	2130	2230	2330	0030
Radipole (Spa Hotel)	1752	1812	1832	1901	1936	2036	2136	2236	2336	0036
Upwey (Elwell Street)	1801	1821	1841	1908	1943	2043	2143	2243	2343	0043
Dorchester (Trinity Street)	1814	1834	1854	1919	1954	2054	2154	2254	2354	0054
Dorchester (County Hospital)	1822	1842	1901	1924	1959	2059	2159	2259	2359	0059

Sundays and Public Holidays from 3 May 2015

Weymouth (King's Statue)	0655	0755	0900	0930	Then at these mins past	00	30	until	1730	1800	1900	Notes: F - Friday night/Saturday morning only
Radipole (Spa Hotel)	0701	0801	0906	0936		07	37		1737	1807	1906	
Upwey (Elwell Street)	0708	0808	0913	0943		16	46		1746	1816	1913	
Dorchester (Trinity Street)	0719	0819	0924	0954		29	59		1759	1829	1924	
Dorchester (County Hospital)	0724	0825	0930	1001		37	07		1807	1836	1930	

Dorchester – Weymouth via Upwey, Broadway and Radipole



10

Dorchester – Weymouth via Upwey, Broadway and Radipole

Mondays to Fridays (except Public Holidays) from 3 May 2015

	Notes:										Sch									
Dorchester (Trinity Street)	0603	0625	0645	0705	0720	0743	0754	0804	0814	0824	0834	0844	0854	0904	0914	0924	0932	0941	
Dorchester (County Hospital)	0608	0630	0650	0710	0727	0750	0801	0811	0821	0831	0841	0851	0901	0911	0921	0930	0938	0947	
Brewery Square	0613	0635	0655	0715	0734	0757	0808	0818	0827	0828	0838	0848	0858	0908	0918	0928	0937	0945	0954	
Upwey (Elwell Street)	0621	0643	0703	0727	0746	0809	0820	0830	0839	0840	0850	0900	0910	0920	0929	0939	0948	0956	1005	
Radipole (Spa Hotel)	0629	0651	0711	0738	0757	0820	0831	0841	0850	0851	0901	0911	0921	0930	0939	0949	0958	1006	1015	
Weymouth (King's Statue)	0635	0657	0717	0746	0805	0828	0839	0849	0858	0859	0909	0919	0928	0937	0946	0956	1005	1013	1022	

Dorchester (Trinity Street)	0951	1005	Then at these mins past	17	29	41	53	05	until	1505	1517	1529	1543	1555	Then at these mins past	07	19	31	43	55
Dorchester (County Hospital)	0957	1011		23	35	47	59	11		1511	1524	1536	1550	1602		14	26	38	50	02
Brewery Square	1004	1018		30	42	54	06	18		1518	1532	1544	1558	1610		22	34	46	58	10
Upwey (Elwell Street)	1015	1029		41	53	05	17	29		1529	1543	1555	1609	1621		33	45	57	09	21
Radipole (Spa Hotel)	1025	1039	51	03	15	27	39	1539	1553	1605	1619	1631	43	55	07	19	31			
Weymouth (King's Statue)	1032	1046	58	10	22	34	46	1546	1600	1612	1626	1638	50	02	14	26	38			

	Notes:										F				
Dorchester (Trinity Street)	until	1807	1823	1843	1900	1954	2054	2154	2254	2354	0054				
Dorchester (County Hospital)		1814	1830	1850	1905	1959	2059	2159	2259	2359	0059				
Brewery Square		1822	1838	1855	1910	2004	2104	2204	2304	0004	0104				
Upwey (Elwell Street)		1833	1849	1903	1918	2012	2112	2212	2312	0012	0112				
Radipole (Spa Hotel)		1843	1857	1911	1926	2020	2120	2220	2320	0020	0120				
Weymouth (King's Statue)	1850	1903	1917	1932	2026	2126	2226	2326	0026	0126					

Saturdays from 3 May 2015

Dorchester (Trinity Street)	0635	0705	0734	0809	0839	0854	0910	0926	0941	0956	1016	1031	1046	Then at these mins past	01	16	31	46	until
Dorchester (County Hospital)	0640	0710	0739	0814	0844	0859	0915	0931	0946	1002	1022	1037	1052		07	22	37	52	
Brewery Square	0645	0715	0744	0819	0849	0904	0920	0936	0953	1009	1029	1044	1059		14	29	44	59	
Upwey (Elwell Street)	0653	0723	0752	0827	0857	0912	0928	0944	1004	1020	1040	1055	1110		25	40	55	10	
Radipole (Spa Hotel)	0701	0731	0800	0835	0905	0920	0936	0952	1014	1030	1050	1105	1120		35	50	05	20	
Weymouth (King's Statue)	0707	0737	0806	0841	0911	0926	0942	0959	1021	1037	1057	1112	1127	42	57	12	27		

Dorchester (Trinity Street)	1801	1816	1836	1856	1919	1954	2054	2154	2254	2354	0054	Notes: F - Friday night/Saturday morning only Sch - Schooldays only
Dorchester (County Hospital)	1807	1822	1842	1901	1924	1959	2059	2159	2259	2359	0059	
Brewery Square	1814	1829	1849	1906	1929	2004	2104	2204	2304	0004	0104	
Upwey (Elwell Street)	1825	1840	1857	1914	1937	2012	2112	2212	2312	0012	0112	
Radipole (Spa Hotel)	1835	1850	1905	1922	1945	2020	2120	2220	2320	0020	0120	
Weymouth (King's Statue)	1842	1856	1911	1928	1951	2026	2126	2226	2326	0026	0126	

Dorchester – Weymouth via Upwey, Broadwey and Radipole



10

Sundays and Public Holidays

from 3 May 2015

Dorchester (Trinity Street)	0719	0820	0925	0955	1031	Then at these mins past the hour	01	31	until	1801	1830	1925
Dorchester (County Hospital)	0724	0825	0930	1001	1037		07	37		1807	1836	1930
Brewery Square	0729	0830	0935	1008	1044		14	44		1814	1843	1935
Upwey (Elwell Street)	0737	0838	0943	1019	1055		25	55		1825	1854	1943
Radipole (Spa Hotel)	0745	0846	0951	1029	1105		35	05		1835	1902	1951
Weymouth (King's Statue)	0751	0852	0958	1036	1112	42	12	1842	1908	1957		

traveline - 0871 200 22 33 (calls from landlines cost 12p per min) First Wessex - 0333 014 3490



Lytchett Matravers – Poole via Upton



10

Mondays to Saturdays (except Public Holidays)

from May 2015

	Notes: NS NS						SSH				
	Service: 10 10 10 10					10	10 10 10 10				
Lytchett Matravers (Glebe Road)	0700	0730	0900	1030	Then at	30	until	1430	1530	1630	1755
Upton Crossroads (Poole Road)	0712	0742	0912	1042		42		1442	1542	1642	1807
Poole (Bus Station)	0724	0754	0924	1054		54		1445	1554	1654	1819

	Notes: SSH						X8				
	Service: 10 10 10 10					10	10 10 10 10				
Poole (Bus Station, Stand M)	0835	1000	1100	Then at	00	until	1500	1600	1725	1850	
Upton Crossroads (Poole Road)	0848	1013	1113		13		1513	1613	1738	
Lytchett Matravers (Glebe Road)	0900	1025	1125		25		1525	1625	1750	1908	

Notes: NS - Not Saturdays SSH - Saturdays and Mondays to Fridays during School Holidays

No service on Sundays or Public Holidays

For details of journeys between Lytchett Matravers and Poole on Sundays and Public Holidays please see Service X8.

traveline - 0871 200 22 33 (calls from landlines cost 12p per min) more - 01202 338 420





Tuesdays only (except Public Holidays)

from May 2015

	Notes:	SH		
Chard (Guildhall)		0835	1135	1435
Tatworth (Church)		0842	1142	1442
South Chard (Memorial Hall)		0846	1146	1446
Chard Junction (Station Road)		0852	1152	1452
Forde Abbey (The Lodge)		0855	1155	1455
Thorncombe (opp School)		0858	1158	1458
Thorncombe (Jubilee Hall)		0859	1159	1459
Birdsmoorgate (opp Rose and Crown)		1504●
Marshwood (Greensleeves)		1509●

	Notes:	SH		
Marshwood (The Old Chapel)		0850●
Birdsmoorgate (Rose and Crown)		0853●
Thorncombe (opp Bus Shelter)		0900	1200	1500
Thorncombe (School)		0901	1201	1501
Forde Abbey (Wingfield Cottage)		0904	1204	1504
Chard Junction (Station Road)		0907	1207	1507
South Chard (Memorial Hall)		0913	1213	1513
Tatworth (Church)		0918	1218	1518
Chard (Boden Street)		0925	1225	1525

Notes: SH - School Holidays only

● - Serves these stops on Dorset Schooldays only

For connections between Chard and Taunton on Stagecoach service 99/99A/99B please contact Stagecoach South West or traveline for details

No service on other days or Public Holidays

Please note: This service is operated with a small vehicle. If you are a member of a large group we advise contacting Dorset Community Transport prior to attempting to travel.
This service is also operated using a non wheelchair-accessible vehicle



traveline
public transport info

www.travelinesw.com

0871 200 22 33

Calls cost 12p per minute plus network extras

for public transport info on your mobile enter www.nextbuses.mobi into your phone's browser to get your next bus times



Mondays to Fridays (except Public Holidays)

from 3 May 2015

	Notes:	Sch	NSch		
Portland (Ripcroft)		0700
Easton (Square)		0710
Portland (Victoria Square)		0718
Wyke Regis (Smugglers Inn)		0727
Commercial Road		0740
Weymouth (King's Statue)	arr	0743
Weymouth (King's Statue)	dep	0745	0800	0930	1130 1450
Chalbury Corner		0754	0809	0939	1139 1459
Littlemoor (Shops)		0758	0813	0943	1143 1503
Upwey (Elwell Street)		0804
Thomas Hardy School		0816
Dorchester (Trinity Street)		0830	0829	0959	1159 1519
Dorset County Hospital (Bridport Road)		0834	0833	1003	1203 1523
Poundbury (Mansell Square)		0836	0836	1006	1206 1526

	Notes:			NSch	Sch
Poundbury (Mansell Square)		0837	1007	1207	1527 1529
Dorset County Hospital (Bridport Road)		0840	1010	1210	1530 1532
Dorchester (Trinity Street)	 1538
Thomas Hardy School	 1550
Brewery Square		0846	1016	1216	1536 1557
Upwey (Elwell Street)	 1610
Opposite Littlemoor (Shops)		0859	1029	1229	1549 1617
Chalbury Corner		0903	1033	1233	1553 1621
Weymouth (King's Statue)	arr	0913	1043	1243	1603 1631
Weymouth (King's Statue)	dep 1632
Wyke Regis (Smugglers Inn)	 1645
Portland (Victoria Square)	 1655
Easton (Square)	 1705
Portland (Ripcroft)	 1713

Notes: NSch - Mondays to Fridays during Dorset School Holidays only Sch - Schooldays only

No service on Saturdays, Sundays or Public Holidays

Bus Users UK

Bus Users is a non-profit organisation that champions the rights of bus and coach users.

We give passengers a voice, help resolve problems with local services and campaign for improved standards in bus travel.

As well as helping to resolve complaints, we organise **Your Bus Matters** events so passengers can have their say, campaign on issues affecting bus users, consult with government departments and promote better standards of bus travel.

Above all, we work to make buses a viable choice of transport for everyone. To join us or to find out more about our work –



Bus Users
Working for passengers

Call us on: **0300 111 0001**

Email: enquiries@bususers.org

Visit: www.bususers.org

Or write to: **Bus Users UK, Terminal House, Shepperton TW17 8AS**

Mondays to Saturdays (except Public Holidays)

from 5 April 2015

Swanage (Bus Station)	0605	0705	0805	0905	1005	Then at these mins past the hour	05	until	1705	1805	1905	2145
Langton Matravers (Capston Field)	0615	0715	0815	0915	1015		15		1715	1814	1914	2154
Kingston (Scott Arms)	0620	0720	0820	0920	1020		20		1720	1818	1918	2158
Corfe Castle (East Street)	0626	0726	0826	0926	1026		26		1726	1823	1923	2203
Stoborough Green	0633	0733	0833	0933	1033		33		1733	1829	1929	2209
Wareham (South Bridge)	0636	0736	0836	0936	1036		36		1736	1832	1932	2212
Wareham (Rail Station) ⇌	0642	0742	0842	0942	1042		42		1742	1836	1936	2216
Northmoor Way (Sherford Drive)	0644	0744	0844	0944	1044		44		1744	1838	1938	2218
Holton Heath (Sandford Holiday Park)	0651	0751	0851	0951	1051		51		1751	1844	1944	2224
Organford (Farmer Palmers)	0654	0754	0854	0954	1054		54		1754	1846	1946	2226
Lytchett Minster (St Peters Finger)	0658	0758	0858	0958	1058		58		1758	1850	1950	2230
Upton Crossroads (Dorchester Road)	0703	0803	0903	1003	1103		03		1803	1854	1954	2234
Poole Bus Station	0715	0815	0915	1015	1115		15		1815	1905	2005	2245

This Summer timetable runs until 19 September 2015 when it will be replaced by a Winter service

Sundays and Public Holidays

from 5 April 2015

Notes: ● - Operates Summer Sundays only until Sunday 13th September 2015 (Service resumes Good Friday 2016).

Swanage (Bus Station)	0730	0830	0930	1030	1130	1230	1330	1430	1530	1630	1730	1905	2145
Langton Matravers (Capston Field)	0740	0840	0940	1040	1140	1240	1340	1440	1540	1640	1740	1914	2154
Kingston (Scott Arms)	0745	0845	0945	1045	1145	1245	1345	1445	1545	1645	1745	1918	2158
Corfe Castle (East Street)	0751	0851	0951	1051	1151	1251	1351	1451	1551	1651	1751	1923	2203
Stoborough Green	0758	0858	0958	1058	1158	1258	1358	1458	1558	1658	1758	1929	2209
Wareham (South Bridge)	0801	0901	1001	1101	1201	1301	1401	1501	1601	1701	1801	1932	2212
Wareham (Rail Station) ⇌	0807	0907	1007	1107	1207	1307	1407	1507	1607	1707	1807	1936	2216
Northmoor Way (Sherford Drive)	0809	0909	1009	1109	1209	1309	1409	1509	1609	1709	1809	1938	2218
Holton Heath (Sandford Holiday Park)	0816	0916	1016	1116	1216	1316	1416	1516	1616	1716	1816	1944	2224
Organford (Farmer Palmers)	0819	0919	1019	1119	1219	1319	1419	1519	1619	1719	1819	1946	2226
Lytchett Minster (St Peters Finger)	0823	0923	1023	1123	1223	1323	1423	1523	1623	1723	1823	1950	2230
Upton Crossroads (Dorchester Road)	0828	0928	1028	1128	1228	1328	1428	1528	1628	1728	1828	1954	2234
Poole Bus Station	0840	0940	1040	1140	1240	1340	1440	1540	1640	1740	1840	2005	2245

Notes: ● - Operates Summer Sundays only until Sunday 13th September 2015 (Service resumes Good Friday 2016).

Some journeys receive financial assistance from Dorset County Council

Mondays to Saturdays (except Public Holidays)

from 5 April 2015

Notes:	A	B											
Poole Bus Station	0630	0730	0830	0930	1030	Then at these mins past the hour	30	until	1730	1830	2030	2300
Upton Crossroads (Dorchester Road)	0642	0742	0842	0942	1042		42		1742	1840	2040	2310
Lytchett Minster (St Peters Finger)	0646	0746	0846	0946	1046		46		1746	1844	2044	2314
Organford (Farmer Palmers)	0650	0750	0850	0950	1050		50		1750	1848	2048	2318
Holton Heath (Sandford Holiday Park)	0653	0753	0853	0953	1053		53		1753	1850	2050	2320
Northmoor Way (Sherford Dive)	0700	0800	0900	1000	1100		00		1800	1857	2057	2327
Wareham (Rail Station) ⇌	0704	0804	0904	1004	1104		04		1804	1859	2059	2329
Wareham (South Bridge)	0710	0810	0910	1010	1110		10		1810	1903	2103	2333
Stoborough Green	0713	0813	0913	1013	1113		13		1813	1906	2106	2336
Corfe Castle (East Street)	0719	0819	0919	1019	1119		19		1819	1912	2112	2342
Kingston (Scott Arms)	0725	0725	0825	0925	1025	1125	25	1825	1917	2117	2347		
Langton Matravers (Capston Field)	0730	0730	0830	0930	1030	1130	30	1830	1921	2121	2351		
Swanage (Bus Station)	0740	0740	0840	0940	1040	1140	40	1840	1930	2130	0000		

This Summer timetable runs until 19 September 2015 when it will be replaced by a Winter service

Sundays and Public Holidays

from 5 April 2015

Notes:	●	●	●	●	●	●	●	●	●	●	●	●	
Poole Bus Station	0750	0850	0950	1050	1150	1250	1350	1450	1550	1650	1850	2040	2300
Upton Crossroads (Dorchester Road)	0802	0902	1002	1102	1202	1302	1402	1502	1602	1702	1900	2050	2310
Lytchett Minster (St Peters Finger)	0806	0906	1006	1106	1206	1306	1406	1506	1606	1706	1904	2054	2314
Organford (Farmer Palmers)	0810	0910	1010	1110	1210	1310	1410	1510	1610	1710	1908	2058	2318
Holton Heath (Sandford Holiday Park)	0813	0913	1013	1113	1213	1313	1413	1513	1613	1713	1910	2100	2320
Northmoor Way (Sherford Drive)	0820	0920	1020	1120	1220	1320	1420	1520	1620	1720	1917	2107	2327
Wareham (Rail Station) ⇌	0824	0924	1024	1124	1224	1324	1424	1524	1624	1724	1919	2109	2329
Wareham (South Bridge)	0830	0930	1030	1130	1230	1330	1430	1530	1630	1730	1923	2113	2333
Stoborough Green	0833	0933	1033	1133	1233	1333	1433	1533	1633	1733	1926	2116	2336
Corfe Castle (East Street)	0839	0939	1039	1139	1239	1339	1439	1539	1639	1739	1932	2122	2342
Kingston (Scott Arms)	0845	0945	1045	1145	1245	1345	1445	1545	1645	1745	1937	2127	2347
Langton Matravers (Capston Field)	0850	0950	1050	1150	1250	1350	1450	1550	1650	1750	1941	2131	2351
Swanage (Bus Station)	0900	1000	1100	1200	1300	1400	1500	1600	1700	1800	1950	2140	0000

Notes: A - Operates until 23 May and from 21 September 2015 B - Operates from 26 May until 19 September 2015
 ● - Operates Summer Sundays only until Sunday 13th September 2015 (Service resumes Good Friday 2016).

Some journeys receive financial assistance from Dorset County Council



Mondays to Fridays (except Public Holidays)

from May 2015

Service:	40	40	40	740	40	40	40	40	40	40	40	40	40	40	53	
Notes:	CHol	YCol	SH	Sch											WCol	
	Dam	Dam	Dam	Dam	Dam	Dam	Dam	Dam	Dam	Dam	Dam	Dam	Dam	Dam	FDS	
Salwayash	0758	
Dottery	0802	
Bridport (Coach Station)	1835	
Bridport (Hospital)	0952	1052	1152	1252	1352	1452	1632	1732
Bridport (Nationwide)	arr	0956	1056	1156	1256	1356	1456	1636	1736	1838
Bridport (Nationwide)	dep	0730	0730	0810	0810	1000	1100	1200	1300	1400	↔	1500	1550	1640	1740	1838
Bradpole (King's Head)	0735	0735	0815	0815	1005	1105	1205	1305	1405	1505	1555	1645	1745	1843	
Melplash (Half Moon)	0739	0739	0819	0819	1009	1109	1209	1309	1409	1509	1559	1649	1749	1847	
Netherbury (The Square)	1314	
Beaminster (Red Lion)	0746	0746	0826	0826	1016	1116	1216	1320	1416	1516	1606	1656	1756	1853	
Beaminster (School)	0830	
Beaminster (Pattle)	0748	0748	1018	1218	1418	1608	1658	1758	
Beaminster (Gerrards Green)	1118	1322	1518	1703	1803	
Broadwindsor (White Lion)	0754	0754	1024	1224	1614	
Mosterton (The Admiral Hood)	0803	0803	1033	1233	1623	
Misterton (The Old Forge)	0808	0808	1038	1238	1628	
Crewkerne (Rail Station) ⇌	0810	0810	1040	1240	1630	
Crewkerne (Kings Arms)	0815	0815	1045	1245	1635	
East Chinnock (Portman Arms)	0824	0824	1054	1254	1644	
West Coker (Post Office)	0828	0828	1058	1258	1648	
Yeovil College	0841	
Yeovil (Bus Station)	0841	0851	1111	1311	1701	

Notes: CHol - Mondays to Fridays during College Holidays only Sch - Dorset schooldays only SH - Dorset school Holidays only WCol - Weymouth College days only
 YCol - Yeovil College days only ↔ - Change to connecting bus departing from Bridport Hospital (1452) Dam - Operated by Damory Coaches
 FDS - Operated by First Dorset & South Somerset

Some journeys receive financial assistance from Dorset County Council, Somerset County Council and Yeovil College

57

Bridport – Beaminster – Yeovil via Bradpole and Crewkerne

40 • 53 • 740





Saturdays

from May 2015

Bridport (Hospital)		0952	1052	1152	1252	1352	1452	1552	1652
Bridport (Nationwide)	arr	0956	1056	1156	1256	1356	1456	1556	1656
Bridport (Nationwide)	dep	1000	1100	1200	1400	1500	1600	1700
Bradpole (King's Head)		1005	1105	1205	1405	1505	1605	1705
Melplash (Half Moon)		1009	1109	1209	1409	1509	1609	1709
Netherbury (The Square)		1414
Beaminster (Red Lion)		1016	1116	1216	1420	1516	1616	1716
Beaminster (Pattle)		1018	1218	1518	1718
Beaminster (Gerrards Green)		1118	1422	1618	1723
Broadwindsor (White Lion)		1024	1224	1524
Mosterton (The Admiral Hood)		1033	1233	1533
Misterton (The Old Forge)		1038	1238	1538
Crewkerne (Rail Station) ⇌		1040	1240	1540
Crewkerne (Kings Arms)		1045	1245	1545
East Chinnock (Portman Arms)		1054	1254	1554
West Coker (Post Office)		1058	1258	1558
Yeovil (Bus Station)		1111	1311	1611

Some journeys receive financial assistance from Dorset County Council

No service on Sundays or Public Holidays

Large Print Timetables

Copies of individual timetables can be downloaded and printed from our website www.dorsetforyou.com/bustimes. Alternatively telephone Dorset Passenger Transport on **01305 224518** and we will send you a copy. Each timetable is printed on A4 paper and the size is approximately double that in the guides.



Mondays to Fridays (except Public Holidays)

from May 2015

Service:	53	40	40	40	40	40	40	40	40	740	40	40	40	40	40	
Notes:	WCol									Sch	SH			YCol	CHol	
	FDS	Dam	Dam	Dam	Dam	Dam	Dam	Dam	Dam	Dam	Dam	Dam	Dam	Dam	Dam	
Yeovil (College)	1707
Yeovil (Bus Station)	0930	1130	1330	1715	1715	
West Coker (Post Office)	0940	1140	1340	1725	1725	
East Chinnock (Portman Arms)	0943	1143	1343	1728	1728	
Crewkerne (George Hotel)	0952	1152	1352	1737	1737	
Crewkerne (Rail Station) ⇄	0956	1156	1356	1741	1741	
Misterton (Port Office)	0958	1158	1358	1743	1743	
Mosterton (The Admiral Hood)	1003	1203	1403	1748	1748	
Broadwindsor (Crosskeys)	1012	1212	1412	1757	1757	
Beaminster (Pattle)	0915	1020	1220	1420	1658	1805	1805	
Beaminster (Monmouth Gardens)	0838	
Beaminster (Gerrards Green)	0920	1120	1323	1704	
Beaminster (School)	1539	
Beaminster (Red Lion)	0715	0840	0922	1022	1122	1222	1325	1422	1542	1542	1706	1807	1807	
Netherbury (The Square)	0928	
Melplash (Half Moon)	0721	0846	0933	1028	1128	1228	1331	1428	1548	1548	1712	1813	1813	
Bradpole (King's Head)	0725	0850	0937	1032	1132	1232	1335	1432	1552	1552	1716	1817	1817	
Bridport (Frosts)	arr	0730	0856	0943	1038	1138	1238	1341	1438	1558	1558	1722	1823	1823	
Bridport (Frosts)	dep	0730	0856	0945	1045	1145	1245	1345	1445	1625	1725	
Bridport (Court Orchard)	0949	1049	1149	1249	1349	1449	1629	1729	
Bridport (Hospital)	0951	1051	1151	1251	1351	1451	1631	1731	
Bridport (Coach Station)	0732	
Bridport (Nationwide)	0900	
Dottery	1608	
Salwayash	1612	

Notes: CHol - Mondays to Fridays during College Holidays only Sch - Dorset schooldays only SH - Dorset school Holidays only WCol - Weymouth College days only
 YCol - Yeovil College days only ● - Times subject to Traffic Commissioner's approval Dam - Operated by Damory Coaches
 FDS - Operated by First Dorset & South Somerset

Some journeys receive financial assistance from Dorset County Council, Somerset County Council and Yeovil College





Saturdays

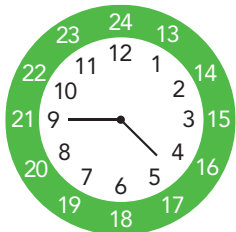
from May 2015

Yeovil (Bus Station)	1130	1430	1630	
West Coker (Post Office)	1140	1440	1640	
East Chinnock (Portman Arms)	1143	1443	1643	
Crewkerne (George Hotel)	1152	1452	1652	
Crewkerne (Rail Station) ⇌	1156	1456	1656	
Misterton (Port Office)	1158	1458	1658	
Mosterton (The Admiral Hood)	1203	1503	1703	
Broadwindsor (Crosskeys)	1212	1512	1712	
Beaminster (Pattle)	0833	0915	1015	1220	1520	1720	
Beaminster (Gerrards Green)	0838	0920	1020	1120	1423	1620	
Beaminster (Red Lion)	0840	0922	1022	1122	1222	1425	1522	1622	1722	
Netherbury (The Square)	0928	
Melplash (Half Moon)	0846	0933	1028	1128	1228	1431	1528	1628	1728	
Bradpole (King's Head)	0850	0937	1032	1132	1232	1435	1532	1632	1732	
Bridport (Frosts)	arr	0856	0943	1038	1138	1238	1441	1538	1638	1738
Bridport (Frosts)	dep	0945	1045	1145	1245	1345	1445	1545	1645
Bridport (Court Orchard)	0949	1049	1149	1249	1349	1449	1549	1649
Bridport (Hospital)	0951	1051	1151	1251	1351	1451	1551	1651

Some journeys receive financial assistance from Dorset County Council

No service on Sundays or Public Holidays

The 24 hour clock



All timings in this book are presented in the 24 hour clock format. To read the times all you have to remember is that after midday, the times shown have 12 added to them. For example 4pm is shown as 1600, 5.30pm as 1730 and so on. The times shown on the example are 0445 in the morning or 1645 in the afternoon.

Drimpton – Bridport



42

Wednesdays only

from May 2015

Drimpton	0928	1252
Broadwindsor (Post Office)	0933	1257
Stoke Abbott	0937	1301
Bowood	0944	1308
Salwayash (Anchor Inn)	0949	1313
Dottery	0953	1317
Bridport (Nationwide)	1000	1324

This service is operated by Damory Coaches

Bridport (Frosts)	1215	1435
Dottery	1222	1442
Salwayash (Anchor Inn)	1225	1445
Bowood	1230	1450
Stoke Abbott	1237	1455
Broadwindsor (Post Office)	1244	1458
Drimpton	1249	1503

No service on other days or Public Holidays

Bridport – Bothenhampton (Circular)



44

Mondays to Saturdays (except Public Holidays)

from May 2015

	Notes:	NTu	NTu	NTu
Bridport (Nationwide)		1015	1145	1330
Bothenhampton (Coopers Drive)		1025	1155	1340
Bothenhampton (South Lawns)		1029	1159	1344
Gundry Road		1034	1204	1349
Jessopp Avenue		1037	1207	1352
Bridport (Frosts)		1042	1212	1357

Notes: NTu - Not Tuesdays

No service on Tuesdays, Sundays or Public Holidays

traveline - 0871 200 22 33 (calls from landlines cost 12p per min) Damory - 01202 338 420



Worth Matravers – Swanage via Harman's Cross



44

Mondays to Fridays (except Public Holidays)

from May 2015

	Notes:		
Worth Matravers (Pond)		0930	1245
Kingston (Scott Arms)		0937	1252
Harman's Cross		0943	1258
Swanage (Bus Station)		0952	1307

Notes: Sch - Schooldays only SH - School Holidays

No service on Saturdays, Sundays or Public Holidays

	Notes:	Sch	SH
Swanage (Bus Station)		1215	1415 1415
Harman's Cross		1225	1425 1425
Kingston (Scott Arms)		1232	1432 1432
Worth Matravers (Pond)		1237	1437 1437
Acton Lane (B3069)	 1440
Worth Lane (B3069)	 1440

traveline - 0871 200 22 33 (calls from landlines cost 12p per min) more - 01202 338 420



Schooldays

from Monday 1 June until Friday 17 July and Tuesday 1 September until Friday 18 September 2015 inclusive

Bournemouth (Rail Station) ⇌	0757	0857	0930	0950	1010	1050	1110	1150	1250	1350	1450	1550	1630	1650	1730	1750	1900	1940	2040
Bournemouth (Square) arr	0804	0904	0937	0957	1017	1057	1117	1157	1257	1357	1457	1557	1637	1657	1737	1757	1907	1947	2047
Bournemouth (Square) dep	0807	0907	0944	1004	1024	1104	1124	1204	1304	1404	1504	1604	1644	1704	1744	1804	1907	1947	2047
Westbourne (County Gates)	0815	0915	0953	1013	1033	1113	1133	1213	1313	1413	1513	1613	1653	1713	1753	1813	1915	1955	2055
Canford Cliffs (Parade)	0823	0923	1003	1023	1043	1123	1143	1223	1323	1423	1523	1623	1703	1723	1803	1823	1923	2003	2103
Sandbanks (Ferry) ⚓	0835	0935	1015	1035	1055	1135	1155	1235	1335	1435	1535	1635	1715	1735	1815	1835	1935	2015	2115
Shell Bay (Ferry) ⚓	0847	0947	1027	1047	1107	1147	1207	1247	1347	1447	1547	1647	1727	1747	1827	1847	1947	2027	2127
Studland (Beach Road)	0854	0954	1035	1055	1115	1155	1215	1255	1355	1455	1555	1655	1735	1755	1835	1855	1954	2034	2134
Swanage (Bus Station)	0905	1005	1050	1110	1130	1210	1230	1310	1410	1510	1610	1710	1750	1810	1850	1910	2005	2045	2145

Swanage (Bus Station)	0645	0745	0820	0920	0940	1020	1120	1220	1320	1420	1500	1520	1600	1620	1720	1825	1925	2025
Studland (Beach Road)	0659	0759	0834	0934	0954	1034	1134	1234	1334	1434	1514	1534	1614	1634	1734	1839	1939	2039
Shell Bay (Ferry) ⚓	0706	0806	0841	0941	1001	1041	1141	1241	1341	1441	1521	1541	1621	1641	1741	1846	1946	2046
Sandbanks (Ferry) ⚓	0717	0817	0857	0957	1017	1057	1157	1257	1357	1457	1537	1557	1637	1657	1757	1857	1957	2057
Canford Cliffs (Parade)	0725	0825	0905	1005	1025	1105	1205	1305	1405	1505	1545	1605	1645	1705	1805	1905	2005	2105
Westbourne (Arcade)	0737	0837	0917	1017	1037	1117	1217	1317	1417	1517	1557	1617	1657	1717	1817	1917	2017	2117
Bournemouth (Square)	0745	0845	0925	1025	1045	1125	1225	1325	1425	1525	1605	1625	1705	1725	1825	1925	2025	2125
Bournemouth (Rail Station) ⇌	0752	0852	0932	1032	1052	1132	1232	1332	1432	1532	1612	1632	1712	1732	1832	1932	2032	2132

Please contact the operator for a more detailed timetable for the days you wish to travel.

FREQUENCY GUIDE

★ 'High Summer' service

Please see next page.

⚙️ 'Hourly Plus' service (shown above)

The 'hourly plus' service operates hourly on Schooldays between Monday 1 June and Friday 17 July, and then between Tuesday 1 September to Friday 18 September. However the 'high summer' service will operate on Saturdays and Sundays.

★ 'Winter' service

A 'winter' service operates from Sunday 20 September 2015. Buses run hourly Mondays to Saturdays and every 2 hours on Sundays.

Connections to Poole are available from Sandbanks - on bus service 52. Please see page 64, or contact More using the telephone number below.

This summer timetable will revert to a winter service from 20 September 2015. For full details please contact the operator.



School Holidays, Saturdays and Sundays

from Sunday 24 May until Saturday 19 September 2015 inclusive

Bournemouth (Rail Station)		0757	0857	0920	0950	1020	1050		20	50		1550	1620	1650	1720	1750	1820	1900	1940	2040
Bournemouth (Square)	arr	0804	0904	0927	0957	1027	1057	Then at these mins past the hour	27	57	until	1557	1627	1657	1727	1757	1827	1907	1947	2047
Bournemouth (Square)	dep	0807	0907	0934	1004	1034	1104		34	04		1604	1634	1704	1734	1804	1827	1907	1947	2047
Westbourne (County Gates)		0815	0915	0943	1013	1043	1113		43	13		1613	1643	1713	1743	1813	1835	1915	1955	2055
Canford Cliffs (Parade)		0823	0923	0953	1023	1053	1123	53	23	1623	1653	1723	1753	1823	1843	1923	2003	2103		
Sandbanks (Ferry)		0835	0935	1005	1035	1105	1135	05	35	1635	1705	1735	1805	1835	1855	1935	2015	2115		
Shell Bay (Ferry)		0847	0947	1017	1047	1117	1147	17	47	1647	1717	1747	1817	1847	1907	1947	2027	2127		
Studland (Beach Road)		0854	0954	1025	1055	1125	1155	25	55	1655	1725	1755	1825	1855	1914	1954	2034	2134		
Swanage (Bus Station)		0905	1005	1040	1110	1140	1210	40	10	1710	1740	1810	1840	1910	1925	2005	2045	2145		

Notes: **NSSu**

Swanage (Bus Station)		0645	0745	0820	0850	0920	0950		20	50	until	1520	1550	1620	1650	1720	1825	1925	2025
Studland (Beach Road)		0659	0759	0834	0904	0934	1004	34	04	1534		1604	1634	1704	1734	1839	1939	2039	
Shell Bay (Ferry)		0706	0806	0841	0911	0941	1011	41	11	1541		1611	1641	1711	1741	1846	1946	2046	
Sandbanks (Ferry)		0717	0817	0857	0927	0957	1027	57	27	1557	1627	1657	1727	1757	1857	1957	2057		
Canford Cliffs (Parade)		0725	0825	0905	0935	1005	1035	05	35	1605	1635	1705	1735	1805	1905	2005	2105		
Westbourne (Arcade)		0737	0837	0917	0947	1017	1047	17	47	1617	1647	1717	1747	1817	1917	2017	2117		
Bournemouth (Square)		0745	0845	0925	0955	1025	1055	25	55	1625	1655	1725	1755	1825	1925	2025	2125		
Bournemouth (Rail Station)		0752	0852	0932	1002	1032	1102	32	12	1632	1702	1732	1802	1832	1932	2032	2132		

Notes: **NSSu** - Not Saturdays or Sundays

Please contact the operator for a more detailed timetable for the days you wish to travel.

FREQUENCY GUIDE

'High Summer' service (shown above)

The 'high summer' service operates from 24–31 May, and between 20 July–28 August, and also Saturdays, Sundays and Public Holidays.

★ 'Hourly Plus' service

Please see previous page.

★ 'Winter' service

A 'winter' service operates from Sunday 20 September 2015. Buses run hourly Mondays to Saturdays and every 2 hours on Sundays.

Route 50 is normally operated with open top buses but in exceptional circumstances, an ordinary bus may be used.

An alternative service operates when the Sandbanks ferry is closed.

Connections to Poole are available from Sandbanks - on bus service 52. Please see page 64, or contact More using the telephone number below.

This summer timetable will revert to a winter service from 20 September 2015. For full details please contact the operator.

Daily until 18 July and from 1 September 2015

Notes:	NSu											
Poole Bus Station	0745	0845	0945	1045	1145	1245	1345	1445	1545	1645	1745
Park Gates (Park Entrance)	0749	0849	0949	1049	1149	1249	1349	1449	1549	1649	1749
Pottery Road (Sandbanks Road)	0751	0851	0951	1051	1151	1251	1351	1451	1551	1651	1751
Lilliput (Square)	0756	0856	0956	1056	1156	1256	1356	1456	1556	1656	1756
Compton Acres (Gardens)	0759	0859	0959	1059	1159	1259	1359	1459	1559	1659	1759
Canford Cliffs (Ravine Rd)	0801	0901	1001	1101	1201	1301	1401	1501	1601	1701	1801
Sandbanks (Ferry)	0809	0909	1009	1109	1209	1309	1409	1509	1609	1709	1809

Connections to Swanage are available from Sandbanks - please see service 50 on pages 62-63.
For further details check the operator's website at: www.morebus.co.uk or alternatively call the number below.

Notes:	NSSu	NSu										
Sandbanks (Ferry)	0715	0815	0915	1015	1115	1215	1315	1415	1515	1615	1715	1815
Canford Cliffs (Parade)	0722	0822	0922	1022	1122	1222	1322	1422	1522	1622	1722	1822
Compton Acres (Gardens)	0725	0825	0925	1025	1125	1225	1325	1425	1525	1625	1725	1825
Lilliput (Square)	0729	0829	0929	1029	1129	1229	1329	1429	1529	1629	1729	1829
Pottery Road (Sandbanks Road)	0734	0834	0934	1034	1134	1234	1334	1434	1534	1634	1734	1834
Park Gates (Park Entrance)	0736	0836	0936	1036	1136	1236	1336	1436	1536	1636	1736	1836
Poole Bus Station	0740	0840	0940	1040	1140	1240	1340	1440	1540	1640	1740	1840

Daily from 19 July to 31 August 2015

Notes:	NSu											◆		◆		◆		◆	
Poole Bus Station	0745	0845	0945	1015	1045	◆	15	45	◆	1615	1645	1715	1745	1845				
Park Gates (Park Entrance)	0749	0849	0949	1019	1049	◆	19	49	◆	1619	1649	1719	1749	1849				
Pottery Road (Sandbanks Road)	0751	0851	0951	1021	◆	21	◆	1621	1721	1751	1851				
Lilliput (Square)	0756	0856	0956	1026	1053	◆	26	53	◆	1626	1653	1726	1756	1856				
Compton Acres (Gardens)	0759	0859	0959	1029	◆	29	◆	1629	1729	1759	1859				
Canford Cliffs (Ravine Road)	0801	0901	1001	1031	◆	31	◆	1631	1731	1801	1901				
Sandbanks (Ferry)	0809	0909	1009	1039	1103	◆	39	03	◆	1639	1703	1739	1809	1909				

Notes:	NSSu	NSu											◆		◆		◆		◆	
Sandbanks (Ferry)	0715	0815	0915	1015	1045	1115	◆	45	15	◆	1645	1715	1745	1815	1915					
Canford Cliffs (Parade)	0722	0822	0922	1022	1122	◆	22	◆	1722	1822	1922					
Compton Acres (Gardens)	0725	0825	0925	1025	1125	◆	25	◆	1725	1825	1925					
Lilliput (Square)	0729	0829	0929	1029	1055	1129	◆	55	29	◆	1655	1729	1755	1829	1929					
Pottery Road (Sandbanks Road)	0734	0834	0934	1034	1134	◆	34	◆	1734	1834	1934					
Park Gates (Park Entrance)	0736	0836	0936	1036	1059	1136	◆	59	36	◆	1659	1736	1759	1836	1936					
Poole Bus Station	0740	0840	0940	1040	1103	1140	◆	03	40	◆	1703	1740	1803	1840	1940					

Notes: NSu - Not Sundays NSSu - Not Saturdays or Sundays ◆ - The journeys go direct via Sandbanks Road

Wednesdays only (except Public Holidays)

from May 2015

	Notes:
Wyke Regis (Rylands Lane/Doncaster Road)	0955
Wyke Regis (Smugglers Inn)	1000
Lanehouse (Rocks Road Chemists)	1003
Charlestown (Budmouth College)	1006
Chickerell (Meadow Close)	1009
Chickerell (Post Office)	1010
Chickerell (Top of School Hill)	1013
Coldharbour	1015
Nottingham	1019
Buckland Ripers	1021
Langton Herring	1023
Rodden Village	1025
Portesham (opp King's Arms)	1027
Abbotsbury (Ilchester Arms)	arr 1031
Abbotsbury (Ilchester Arms)	dep 1033
Portesham (Church Lane)	1037
Winterbourne Abbas (Triangle)	1042
Winterbourne Steepleton	1045
Martinstown	1050
Dorchester Hospital (Bridport Road)	1055
Dorchester (Brewery Square)	1100
Dorchester (South Station) ⇌	1102

	Notes:
Dorchester (South Station) ⇌	1310
Dorchester (Trinity Street C1)	1315
Dorchester Hospital (Bridport Road)	1318
Martinstown	1323
Winterbourne Steepleton	1328
Winterbourne Abbas (Triangle)	1331
Portesham (Church Lane)	1336
Abbotsbury (Ilchester Arms)	1340
Portesham (Kings Arms)	R
Rodden Village	R
Langton Herring	R
Buckland Ripers	R
Nottingham	R
Coldharbour	R
Chickerell (Top of School Hill)	R
Chickerell (Post Office)	R
Chickerell (Meadow Close)	R
Charlestown (Budmouth College)	R
Lanehouse (Rocks Road Chemists)	R
Wyke Regis (Smugglers Inn)	R
Wyke Regis (Rylands Lane/Doncaster Road)	R

Notes: R - Calls on request to set down only

No service on other days or Public Holidays

Services showing this symbol are wholly or partially subsidised by Dorset County Council to whom all matters relating to this service should be directed.



Mondays to Saturdays (except Public Holidays)

from May 2015

Lyme Regis (Fairfield Park)	0912	1015	1115	1315	1415
Talbot Road	0916	1019	1119	1319	1419
Hallet Court	0920
Kingsway	0923	1023	1123	1323	1423
Lyme Regis (Square)	0928	1028	1128	1328	1428
The Cobb	1132	1332
Holmbush (Car Park)	0931	1031	1133	1239	1333	1431
Somers Fields	0933	1033	1136	1336	1433
Lyme Regis (Medical Centre)	0935	1035	1138	1338	1435
Woodroffe (School)	0936	1036	1139	1339
Haye Close	0940	1040	1143	1343	1440
Horn Bridge	0941	1041	1144	1242	1344	1441
Kingsway	0943	1043	1146	1244	1346	1443
Lyme Regis (Square)	0947	1047	1150	1248	1350	1447
Woodroffe (School)	0952	1052	1253	1355
Lyme Regis (Medical Centre)	0953	1053	1254	1356
Morgan's Grave	0954	1054	1255
Holmbush (Car Park)	0955	1055	1153	1256	1450
The Cobb	0957	1057
Langmoor Gardens
Lyme Regis (Post Office)	1001	1101	1301	1401	1455
Kingsway	1004	1104	1304	1404	R
Hallet Court	R	R	R	R	R
Talbot Road	R
Lyme Regis (Fairfield Park)	1010	1110	1310	1410	1507R

Notes: R - Calls on request to set down only

No service on Sundays or Public Holidays



Services showing this symbol are usually operated using accessible vehicles. Please check with the operator before travelling.

There is no guarantee that there will be space on a vehicle at any given time.

Mondays to Fridays (except Public Holidays)

from May 2015

	Notes:	Sch	SH		Sch
Frome St Quintin		☎	☎
Cattistock (Church)		0725	0725	0920	1340
Maiden Newton (Old School)		0730	0730	0925	1345
Toller Porcorum (Post Office)		0735	0735	0930	1350
Hooke (Post Office)		☎	☎	☎	1520
Powerstock (The Square)		0800	0800	0950	1400 1535
Nettlecombe (Square)		0805	0805	0955	1405 1540
West Milton		0810	0810	☎	1545
Mangerton		0815	0815	1550
Askerwell (Square)		☎
Loders (School)		1000†	1410†
Uploders (Crown Inn)		1005†
Bridport (Colfox School)		0818
Bradpole (Trinity Way)		1015†	1415†
Bradpole Village (Post Office)		0820	0820	1016†	1416†
Bradpole (Court Close)		1017†	1417†
Bradpole (King's Head)		0825	0825	1020†	1420† 1559
Bridport (St Mary's School)		0830
Bridport (Frosts)		0835	0835	1030†	1430† 1605
Bridport (Medical Centre)		R	R	R R
Bridport Community Hospital		R	R	1035† 1215	1435†
Skilling Estate (Shops)		1040† 1219	1440†
Bridport (Leisure Centre)		R	R	1042† 1221	1442†
Bridport (Morrisons)		1047† 1225	1447† 1610
Bridport (Frosts)		1055†
Bridport (Nationwide)		0840	0840

	Notes:	Sch	SH	SH	Sch
Bridport (Morrisons)		1226 1510	1510
Skilling Estate (Shops)		1228 1512	1512
Bridport (Leisure Centre)		1230 1514	1514
Bridport Community Hospital		1235 1520	1520
Bridport (Medical Centre)		R	R
Bridport (Nationwide)		0840	0840	1245 1525	1525 1735
Bradpole (King's Head)		1250 1530	1530
Bridport (Colfox School)		0845	0845	R 1540
Bradpole (Court Close)		R	R
Bradpole Village (Post Office)		R	R
Bradpole (Trinity Way)		R	R
Mangerton		0850	R 1546
Loders (School)		1300	R
Uploders (Crown Inn)		1305	R
Askerwell (Square)		R	R
West Milton		0855	R★	R 1548
Nettlecombe (Square)		1310	R 1554
Powerstock (The Square)		0900	1315	R 1600
Melplash (Half Moon)		0850
Beaminster (Square)		0855
Hooke (Post Office)		☎	0905	R	R
Toller Porcorum (Swan Inn)		0905	0912	1325	R R
Maiden Newton (Old School)		0915	0920	1335	1615R 1620R
Cattistock (Church)		R	R	R	R
Frome St Quintin		R

Notes: Sch - Dorset Schooldays only SH - Mondays to Fridays during Dorset School Holidays R - Calls on request to set down only
 ■ - Timed journeys must be pre-booked (see below) † - May be delayed by 15 minutes if bus is required to serve Askerwell
 ★ - Serves Nettlecombe (1310) and continues to West Milton, if requested

No service on Saturdays, Sundays or Public Holidays

☎ or ■ - Journeys from these locations MUST be pre-booked on 0845 458 1226

Please call at least 1 hour before departure, or day before when timing of journey prevents this.

Office open from 0900-1700 Mondays to Fridays. (Office NOT open on Saturdays.)

Wednesdays only (except Public Holidays)

from May 2015

Bridport (Frosts)	1010	1330
Symondsburry (Church)	1335
Chideock (Bridge)	1015	1345
Morcombelake (Star Garage)	1019	1349
Ryall	1354
Whitchurch Canonicorum (Five Bells)	1402
Wootton Fitzpaine	1410
Catherston Leweston	1025	1415

Catherston Leweston	1030	1415
Wootton Fitzpaine (Northbound)	1035
Whitchurch Canonicorum (Five Bells)	1044
Ryall	1054
Morcombelake (Star Garage)	1057	1420
Chideock (Bridge)	1101	1424
Symondsburry (Church)	1110
Bridport (Nationwide)	1115	1430

No service on other days or Public Holidays

Services showing this symbol are wholly or partially subsidised by Dorset County Council to whom all matters relating to this service should be directed.



How to Catch a Bus



Always give a clear signal to the driver when you wish the bus to stop.



At night it will help the driver to see you if you wear something bright or light-coloured.

On some routes 'Hail and Ride' may apply and the bus will stop anywhere it is safe to do so.

Owermoigne – Crossways – Dorchester

via West Knighton and Broadmayne



101

Mondays to Saturdays (except Public Holidays)

from May 2015

Notes:	SH	Sch	S											SSH	Sch		
Owermoigne (Wareham Road)	0725	0725	0735
Warmwell (Post Office)	0728	0728	0738
Crossways (Frome Valley Road)	0734	0734	0744	...	0849	0949	1049	1149	1249	1349	1449	1449	1619	1719
Crossways (Dick O'The Banks)	0737	0737	0747	...	0852	0952	1052	1152	1252	1352	1452	1452	1622	1722
Crossways (Five Ways)	0739	0739	0749	...	0854	0954	1054	1154	1254	1354	1454	1454	1624	1724
Crossways (Mt Skippet Way opp shop)	0741	0741	0751	...	0856	0956	1056	1156	1256	1356	1456	1456	1626	1726
West Stafford (Shelter)	0747	0747	0757	...	0902
West Knighton (Lewell Way)	0753	0753	0803	...	0908	1003	1103	1203	1303	1403	1503	1503	1633	1733
Broadmayne Cross	0755	0755	0805	...	0910	1005	1105	1205	1305	1405	1505	1505	1635	1735
The Thomas Hardy	0801	0801	0810	...	0915	1010	1110	1210	1310	1410	1510	1510	1640	1740
Dorchester (Trinity Street, C2)	arr 0808	0808	0815	...	0920	1015	1115	1215	1315	1415	1515	1515	1645	1745
Dorchester (Trinity Street, C2)	dep 0809	0809	0820	1020	...	1220	1320	1420	...	1520	1650	1750
Dorset County Hospital (Bridport Rd)	0813	0813	0823	1023	...	1223	1323	1423	...	1523	1653	1753
Thomas Hardy School (Coburg Road)	...	0820	1526

Mondays to Saturdays (except Public Holidays)

from May 2015

Notes:	SH	Sch	S	NS											Sch	SSH	Sch
Thomas Hardy School (Coburg Road)	1550
Dorchester (Trinity Street, C2)	0809	0809	0820	0829	0929	1020	1124	1220	1320	1420	...	1520	1550	1559	1650	1750	...
Dorset County Hospital (Bridport Rd)	0813	0813	0823	1023	...	1223	1323	1423	...	1523	1553	...	1653	1753	...
Thomas Hardy School (Coburg Road)	...	0820	1526
Poundbury (Mansell Square)	0826	1026	...	1226	1326	1426	1556	...	1656	1756	...
Dorset County Hospital (Bridport Rd)	0828	1028	...	1228	1328	1428	1558	...	1658	1758	...
Dorchester Museum	0831	0831	0931	1031	1126	1231	1331	1431	1601	1601	1701	1801	...
The Thomas Hardy	0836	0836	0936	1036	1131	1236	1336	1436	1606	1606	1706	1806	...
Broadmayne Cross	0841	0841	0941	1041	1136	1241	1341	1441	1611	1611	1711	1811	...
West Knighton (Lewell Way)	0843	0843	0943	1043	1138	1243	1343	1443	1613	1613	1713	1813	...
West Stafford (Shelter)	1143	1818	...
Crossways (Frome Valley Road)	0849	0849	0949	1049	1149	1249	1349	1449	1619	1619	1719	1824	...
Crossways (Dick O'The Banks)	1827	...
Crossways (Five Ways)	1829	...
Crossways (Mt Skippet Way opp shop)	1831	...
Warmwell (Post Office)	1836R	...
Owermoigne (Wareham Road)	1839R	...

Notes: NS - Not Saturdays R - Calls on request to set down only S - Saturdays only Sch - Schooldays SH - Mondays to Fridays during School Holidays
SSH - Every Saturday and Mondays to Fridays during School Holidays

No service on Sundays or Public Holidays



Wednesdays only (except Public Holidays)


from May 2015

Bovington (Swinton Avenue)		0915
Bovington (Tank Museum)		0917
Bovington (Cologne Road top)		0920
Wool (Rail Station) ⇌	arr	0925
Wool (Rail Station) ⇌	dep	0925
Coombe Keynes (Church Lane)		0928
East Lulworth (Weld Arms)		0933
Lulworth Camp (Main Entrance)		0939
West Lulworth (War Memorial)		0941
Lulworth Cove		0945
Durdle Door (Main Road)		0950
Winfrith Newburgh (Church)		0957
Winfrith Newburgh (Red Lion A352)		0959
Owermoigne (Bus Shelter)		1003
Warmwell (Post Office)		1007
Warmwell (Leisure Resort)		1011
Woodsford		1018
West Stafford (Wise Man)		1022
Dorchester (Trinity Street, C2)		1031

Dorchester (Trinity Street, C2)		1255
West Stafford (Wise Man)		1302
Woodsford		1307
Warmwell (Leisure Resort)		1314
Warmwell (Post Office)		1318
Owermoigne (Bus Shelter)		1322
Winfrith Newburgh (Red Lion/Water Lane)		1326
Winfrith Newburgh (Church)		1328
Durdle Door (Main Road)		1335
Lulworth Cove		1340
West Lulworth (War Memorial)		1343
Lulworth Camp (Main Entrance)		1345
East Lulworth (Weld Arms)		1351
Coombe Keynes (Church Lane)		1356
Wool (Rail Station) ⇌	arr	1403
Wool (Rail Station) ⇌	dep	1403
Bovington (Cologne Road top)		1408
Bovington (Tank Museum)		1411
Bovington (Swinton Avenue)		1413

No service on other days or Public Holidays

The 24 hour clock



All timings in this book are presented in the 24 hour clock format. To read the times all you have to remember is that after midday, the times shown have 12 added to them. For example 4pm is shown as 1600, 5.30pm as 1730 and so on. The times shown on the example are 0445 in the morning or 1645 in the afternoon.

Mondays to Saturdays (except Public Holidays)

from May 2015

Wool (Rail Station) ⇌	0855♦
Winfrith (Red Lion/Water Lane)	0900
Winfrith (Church)	0902
East Chaldon (Triangle)	0905
Durdle Door (Main Road)	0914
Lulworth Cove	0919	1132
West Lulworth (War Memorial)	0922	1135
Lulworth Camp (Main Entrance)	0924	1137
East Lulworth (Weld Arms)	0930
Coombe Keynes (Church Lane)	0935
Wool (Rail Station) ⇌	arr 0938	1144	1328
Wool (Rail Station) ⇌	dep 0948	1148	1338
Bovington (Cologne Road Top)	0953	1153
Bovington (Tank Museum)	0956	1156	1343
Bovington (Swinton Avenue)	0958	1158	1345
Bovington (Cologne Road Top)	1350
Wool (Rail Station) ⇌	1355
East Stoke (Middlefield Cottage)	1006	1206
Wareham (North St Northbound)	1014	1214

Wareham (North St Northbound)	1015	1215
East Stoke (Middlefield Cottage)	1023	1223
Bovington (Swinton Avenue)	1032	1232	1345
Bovington (Tank Museum)	1034	1234	1347
Bovington (Cologne Road Top)	1037	1237	1350
Wool (Rail Station) ⇌	arr 1042	1242	1355
Wool (Rail Station) ⇌	dep 1048	1248
Coombe Keynes (Church Lane)	1251
East Lulworth (Weld Arms)	1256
Lulworth Camp (Main Entrance)	1055	1302
West Lulworth (War Memorial)	1057	1304
Lulworth Cove	1101	1308
Durdle Door (Main Road)	1313
East Chaldon (Triangle)	1318
Winfrith (Church)	1321
Winfrith (Red Lion A352)	1323♦
Wool (Rail Station) ⇌	1328

Notes: ♦ - Bus travels via A352

No service on Sundays or Public Holidays

Please note:
 This service is operated with a small vehicle. If you are a member of a large group we advise contacting Dorset Community Transport prior to attempting to travel.
 This service is also operated using a non wheelchair-accessible vehicle

71

Wool – Lulworth – Bovington – Wareham

104

Poole – Fleetsbridge – Upton



128

Mondays to Saturdays (except Public Holidays)

from May 2015

Poole (Bus Station, Stand N)	0930	1230	1603
Stanley Green (Palmer Road)	0937	1237	1610
Stanley Green (Christopher Crescent)	0939	1239	1612
Fleetsbridge (Tesco)	0943	1243	1616
Sopers Lane (French Road)	0946	1246	1619
Creekmoor (Meadowsweet Road)	0950	1250	1623
Upton Country Park (Tearooms)	0954	1254
Upton (Dacombe Drive)	0958	1258	1628

Upton (Dacombe Drive)	1000	1300	1630
Upton Country Park (Tearooms)	1635
Creekmoor (Meadowsweet Road)	1004	1304	1638
Sopers Lane (French Road)	1009	1309	1642
Fleetsbridge (Tesco)	1014	1314	1646
Stanley Green (Christopher Crescent)	1019	1319	1650
Stanley Green (Palmer Road)	1021	1321	1652
Poole (Bus Station)	1030	1330	1700

No service on Sundays or Public Holidays

This service is subsidised by
Borough of Poole



traveline - 0871 200 22 33 (calls from landlines cost 12p per min) more - 01202 338 420



Poole – Fleetsbridge – Upton 128

72

Swanage – Purbeck School via Harman's Cross and Corfe Castle



142

Schooldays only

from May 2015

Swanage (Bus Station)	0800
Swanage (Herston Cross)	0805
Harman's Cross	0810
Corfe Castle (East Street)	0816
Stoborough Green	0823
Wareham (South Bridge)	0826
Purbeck Upper School	0829

Purbeck Upper School	1530
Wareham (South Bridge)	1534
Stoborough Green	1537
Corfe Castle (East Street)	1543
Harman's Cross	1549
Swanage (Herston Cross)	1555
Swanage (Bus Station)	1601

No service on other days or Public Holidays

traveline - 0871 200 22 33 (calls from landlines cost 12p per min) more - 01202 338 420



Swanage – Purbeck Sch. 142

Tuesdays and Fridays only

from May 2015

	Notes:	Tu	Fr
Dorchester South (Rail Station) ⇌		0905	0905
Dorchester (Trinity Street, C1)		0910	0910
Puddletown (Church)		0920	0920
Tolpuddle (Martyr's Museum)		0927	0927
Affpuddle (Blacksmith's Cottage)		0932	0932
Briantspuddle (War Memorial)		0934	0934
Bere Regis (Drax Arms)		0941	0941
Winterborne Kingston (Village Hall)		0948	0948
Winterborne Zelston (Botany Bay)		0954
World's End		0956
Bloxworth (Yew Tree)		1000
Morden (Godwin's Cottages)		1006	1001
Organford Cross		1010	1005
Poole Rail Station (Holes Bay Road) ⇌		1023	1018
Poole (High Street, Old Orchard)		1027	1022
Poole (Bus Station)		1030	1025

	Notes:	Tu	Fr
Poole (Bus Station)		1405	1405
Poole (High Street, Old Orchard)		1410	1410
Poole Rail Station (Holes Bay Road) ⇌		1413	1413
Organford Cross		1426	1426
Morden (Godwin's Cottages)		1430	1430
World's End		1435
Winterborne Zelston (Botany Bay)		1438
Bloxworth (Yew Tree)		1436
Winterborne Kingston (Village Hall)		1448	1444
Bere Regis (Drax Arms)		1455	1451
Briantspuddle (War Memorial)		1502	1458
Affpuddle (Blacksmith's Cottages)		1504	1500
Tolpuddle (Martyr's Museum)		1509	1505
Puddletown (Church)		1516	1512
Dorchester (Acland Road)		1526	1522
Dorchester South (Rail Station) ⇌		1531	1527

Notes: Tu - Tuesdays only Fr - Fridays only

No service on other days or Public Holidays



traveline
public transport info

www.travelinesw.com

0871 200 22 33

Calls cost 12p per minute plus network extras

for public transport info on your mobile enter www.nextbuses.mobi into your phone's browser to get your next bus times



Mondays to Fridays (except Public Holidays)

from May 2015

	Notes: Sch SH				
Winterborne Kingston (Village Hall)	0742	0757	0930	1400	1640
Bere Regis (Drax Arms)	0750	0805	0938	1408	1648
Briantspuddle (War Memorial)	0757	0812	0945	1415	1655
Affpuddle (Blacksmiths Cottages)	0803	0814	0947	1417	1657
Tolpuddle (Martyrs Museum)	0809	0819	0952	1422	1702
Puddletown (Church)	0819	0825	0958	1428	1708
Dorchester (Acland Road)	0837	0835	1008	1438	1718
Dorchester South (Rail Station) ⇌	0840	0840	1013	1443	1723
Thomas Hardy School	0845	1728

	Notes: Sch SH			
Thomas Hardy School	1550	1740
Dorchester South (Rail Station) ⇌	1310	1555	1745
Dorchester (Trinity Street)	1315	1600	1600	1750
Puddletown (Church)	1325	1610	1610	1800
Tolpuddle (Martyrs Museum)	1332	1617	1617	1807
Affpuddle (Blacksmiths Cottages)	1337	1622	1622	1812
Briantspuddle (War Memorial)	1339	1624	1624	1814
Bere Regis (Drax Arms)	1346	1631	1631	1821
Winterborne Kingston (Village Hall)	1353	1638	1638	1828

Notes: Sch - Schooldays only SH - School Holidays only

No service Saturdays, Sundays or Public Holidays

74

Bus Users UK

Bus Users is a non-profit organisation that champions the rights of bus and coach users.

We give passengers a voice, help resolve problems with local services and campaign for improved standards in bus travel.

As well as helping to resolve complaints, we organise **Your Bus Matters** events so passengers can have their say, campaign on issues affecting bus users, consult with government departments and promote better standards of bus travel.

Above all, we work to make buses a viable choice of transport for everyone. To join us or to find out more about our work –



Bus Users
Working for passengers

Call us on: **0300 111 0001**

Email: enquiries@bususers.org

Visit: www.bususers.org

Or write to: **Bus Users UK, Terminal House, Shepperton TW17 8AS**

Thorncombe – Crewkerne – Yeovil



204

Fridays only (except Public Holidays)

from May 2015

Thorncombe (High Street)	0945
Coles Cross	0950
Kittwhistle (Garage)	0955
Drimpton	1005
Crewkerne (King's Arms)	1015
Crewkerne (Rail Station) ⇌	1020
Misterton (The Globe Inn)	1022
South Perrott (Kiosk)	1025
Chedington (Penney's Hill)	1030
Corscombe (Kiosk)	1040
Halstock (Green)	1050
Yeovil (The Borough)	1110
Yeovil (Tesco)	R

Yeovil (The Borough)	1350
Yeovil (Tesco)	1355
Halstock (Green)	1415
Corscombe (Kiosk)	1425
Chedington (Penney's Hill)	1435
South Perrott (Kiosk)	1440
Misterton (The Globe Inn)	1443
Crewkerne (Rail Station) ⇌	1445
Crewkerne (King's Arms)	1450
Drimpton	1500
Kittwhistle (Garage)	1510
Coles Cross	1515
Thorncombe (High Street)	1520

Notes: R - Calls on request to set down only

No service on other days or Public Holidays

traveline - 0871 200 22 33 (calls from landlines cost 12p per min) Damory - 01202 338 420



75

Thorncombe – Crewkerne – Yeovil 204

Weymouth – Wyke Regis via Rodwell

206

Mondays to Saturdays (except Public Holidays)

from May 2015

Notes:	NS	NS	NS	S																
Weymouth (Debenhams, D3)	0735	0805	0835	0905	35	05	until	1235	1335	1405	1435	1505	1535	1605	1635	1705	1735	
Weymouth (Town Bridge, T1)	0738	0808	0838	0908	38	08		1238	1338	1408	1438	1508	1538	1608	1638	1708	1738	
Wyke Road (Connaught Gardens)	0743	0813	0843	0913	43	13		1243	1343	1413	1443	1513	1543	1613	1643	1713	1743	
Wyke Regis (High Street)	0746	0816	0846	0916	46	16	Then at these mins past each hour	1246	1346	1416	1446	1516	1546	1616	1646	1716	1749	
Wyke Regis (Walker Crescent)	0749	0819	0849	0919	49	19		until	1249	1349	1419	1449	1519	1549	1619	1649	1719	1751
Wyke Regis (High Street)	0722	0752	0822	0822	0852	0922	52	22		1252	1352	1422	1452	1522	1552	1622	1652	1722
Rodwell (Connaught Gardens)	0725	0755	0825	0825	0855	0925	55	25		1255	1355	1425	1455	1525	1555	1625	1655	1725
Weymouth (Debenhams, D3)	0730	0800	0830	0830	0900	0930	00	30		1300	1400	1430	1500	1530	1600	1630	1700	1730
Portland (Fortuneswell)	1755	
Portland (Easton Square)	1800	

Notes: NS - Not Saturdays S - Saturdays only

No service on Sundays or Public Holidays

traveline - 0871 200 22 33 (calls from landlines cost 12p per min) South West Coaches - 01305 823039



Weymouth – Wyke Regis 206

Mondays to Fridays (except Public Holidays)

from May 2015

Notes:

Weymouth (Wilkinsons)	1010	1040	1310	1340
Weymouth (Town Bridge, T2)	1013	1043	1313	1343
Weymouth (Fire Station)	1015	1045	1315	1345
Wyke Regis (Clearmount Road)	1019	1049	1319	1349
Wyke Regis (Doncaster Road Green)	1022	1052	1322	1352
Wyke Regis (Derwent Road)	1023	1053	1323	1353
Wyke Regis (Chesil Beach Holiday Park)	1025	1055	1325	1355
Wyke Regis (Dumbarton Road)	1027	1057	1327	1357
Wyke Regis (Doncaster Road Green)	1029	1059	1329	1359
Wyke Regis (Clearmount Road)	1032	1102	1332	1402
Rodwell (Holy Trinity School)	1035	1105	1335	1405
Weymouth (Wilkinsons)	1040	1340
Weymouth (King's Statue)	1111	1411

No service on Saturdays, Sundays or Public Holidays

Disclaimer

Every effort has been made to ensure that the timetables are up to date and accurate at the time of publication. However, Dorset County Council cannot accept any responsibility for any loss, damage, injury or inconvenience caused by the cancellation, delay, diversion or of any error in the timetable of a service. Non-regular users of a service are advised to check with the operator before travelling.



Services showing this symbol are usually operated using accessible vehicles. Please check with the operator before travelling.

There is no guarantee that there will be space on a vehicle at any given time.

Bridport – Litton Cheney via Walditch and Puncknowle



210

Mondays to Saturdays (except Public Holidays)

from May 2015

	Notes:	NTu	NTu
Bridport (Nationwide)		0910	1225
Walditch		1230
Shipton Gorge		1235
Burton Bradstock		1242
Swyre (Church)		1248
Puncknowle (Church Bus Shelter)		1251
Litton Cheney (Bus Shelter)		0928	1258

	Notes:	NTu	NTu
Litton Cheney (Bus Shelter)		0930	1259
Puncknowle (Church Bus Shelter)		0937
Swyre (Church)		0940
Burton Bradstock		0946
Shipton Gorge		0953
Walditch		0958
Bridport (Frosts)		1004	1317

Notes: NTu - Not Tuesdays

No service on Tuesdays, Sundays or Public Holidays

traveline - 0871 200 22 33 (calls from landlines cost 12p per min) Damory - 01202 338 420



Bridport – Litton Cheney 210

Dorchester – Upwey – Weymouth via Poundbury



211

Mondays to Fridays (except Public Holidays)

from 24 May 2015

Dorchester South (Rail Station) ⇌	0907
Dorchester (Trinity Street)	0912
Dorchester Hospital (Bridport Road)	0915
Poundbury (Mansell Square)	0917
Martinstown (Mallard Green)	0922
Martinstown (Post Office)	0925
Martinstown Corner	0926
Goulds Hill (Bayard Dairy)	0932	1142
Upwey (Wishing Well)	0933	1143
Broadway (Methodist Church)	0938	1148
Springfield Estate (Blackberry Lane)	0940	1150
Broadway (Springfield Road)	0941	1151
Radipole (Spa Hotel)	0946	1156
Moorside Avenue	0948	1158
Samphire Close	0951	1201
Weymouth (Kings Statue, K8)	1000	1210

Weymouth (Kings Statue, K6)	1115	1415
Samphire Close	1122	1422
Moorside Avenue	1125	1425
Radipole (Spa Hotel)	1127	1427
Broadway (Springfield Road)	1132	1432
Springfield Estate (Blackberry Lane)	1133	1433
Broadway (Methodist Church)	1135	1435
Upwey (Wishing Well)	1140	1440
Goulds Hill (Bayard Dairy)	1141	1441
Martinstown Corner	1447
Martinstown (Post Office)	1448
Martinstown (Mallard Green)	1451
Poundbury (Mansell Square)	1456
Dorchester Hospital (Bridport Road)	1458
Dorchester (Museum)	1500
Dorchester (Acland Road)	1502
Dorchester South (Rail Station) ⇌	1505

No service on Saturdays, Sundays or Public Holidays

traveline - 0871 200 22 33 (calls from landlines cost 12p per min) Damory - 01202 338 420



Dorchester – Upwey – Weymouth

211



Mondays to Fridays (except Public Holidays)

from 11 May to 2 October 2015

	Notes:		Sch	SH		
Dorchester South (Rail Station) ⇌	0930	1205	1520	1545	1745
Dorchester (St Osmunds Middle School)	1530
Dorchester (Trinity Street)	0656	0935	1210	1540	1550	1750
Dorchester County Hospital	0659	0938	1213	1543	1553	1753
Thomas Hardy School (Coburg Road)	1550
Poundbury (Mansell Square)	0701	0940	1215	1555	1555	1755
Charminster (Cross)	0708	0947	1222	1602	1602	1802
Charminster (Hill View)	0710	0949	1224	1604	1604	1804
Higher Charminster	0714	0953	1228	1608	1608	1808
Bradford Peverell (Village Hall)	0957	1232	1612	1612	1812
Stratton (Ash Hill A37)	0718	0959	1234	1614	1614	1814
Stratton (Manor Close)	0720	1001	1236	1616	1616	1816
Grimstone (Royal Yeoman Inn)	0722	1003	1238	1618	1618	1818
Frampton (Church)	0725	1006	1241	1621	1621	1821
Maiden Newton (Old School)	0730	1011	1246	1626	1626	1826
Cattistock (Church)	0735	1016	1251	1631	1631	1831
Evershot (School Corner)	0742	1023	1258	1638	1638	1838
Holywell (Station Road) arr	0745	1026	1301	1641	1641	1841
Holywell (Station Road) dep	0745	1026
Melbury Osmund (Barton Cottages)	0752	1033
Chetnole (Chetnole Inn)	0756	1037
Leigh (The Cross)	0759	1040
Yetminster (White Hart)	0806	1047
Ryme Intrinsic (Church)	0809	1050
Prowles Cross	0813	1054
Yeovil (The Borough)	0826	1104
Yeovil (Kingston Hospital)	0835	1107
Yeovil (Bus Station)	0845	1112

ROAD CLOSURE from 11 May until 2 October

Due to a road closure while the river bridge in Charminster is being rebuilt, service 212 will operate a temporary timetable. The bus will divert to call at certain places which service X11 cannot serve. For times from 5 October please contact the operator.

Notes: Sch - Schooldays only SH - School Holidays only

No service on Saturdays, Sundays or Public Holidays

Mondays to Fridays (except Public Holidays)

from 11 May to 2 October 2015

Note: SH Sch

Yeovil (Bus Station)	0900	1315
Yeovil (Kingston Hospital)	0905	1320
Prowles Cross	0915	1330
Ryme Intrinseca (Church)	1334
Yetminster (White Hart)	1337
Leigh (The Cross)	1344
Chetnole (Chetnole Inn)	1347
Melbury Osmund (Barton Cottages)	1351
Holywell (Station Road)	arr	0923	1358
Holywell (Station Road)	dep	0727	0727	0923	1303	1358
Evershot (School Corner)	0730	0730	0926	1306	1401	1646
Cattistock (Church)	0737	0737	0933	1313	1408	1653
Maiden Newton (Old School)	0742	0742	0828	0938	1318	1413	1658
Frampton (Church)	0747	0747	0833	0943	1323	1418	1703
Grimstone (Royal Yeoman Inn)	0750	0750	0836	0946	1326	1421	1706
Stratton (Manor Close)	0752	0752	0838	0948	1328	1423	1708
Stratton (Ash Hill A37)	0754	0754	0840	0950	1330	1425	1710
Bradford Peverell (Village Hall)	0756	0756	0842	0952	1332	1427	1712
Higher Charminster	0800	0800	◆	0956	1336	1431	1716
Charminster (Hill View)	0804	0804	◆	1000	1340	1435	1720
Charminster (Cross)	0806	0806	0846	1002	1342	1437	1722
Poundbury (Mansell Square)	0813	0813	0853	1009	1349	1444	1729
Dorchester County Hospital	0817	0820	0855	1011	1351	1446	1731
Thomas Hardy School (Coburg Road)	0830
Dorchester (Museum)	0821	0857	1013	1353	1448	1733
Dorchester (Acland Road)	0824	0859	1015	1355	1450	1735
Dorchester South (Rail Station) ⇌	0827	0902	1018	1358	1453	1738
Dorchester (Brewery Square)	0838
Dorchester (St Osmunds Middle School)	0845

ROAD CLOSURE from 11 May until 2 October

Due to a road closure while the river bridge in Charminster is being rebuilt, service 212 will operate a temporary timetable. The bus will divert to call at certain places which service X11 cannot serve. For times from 5 October please contact the operator.

Notes: Sch - Schooldays only SH - School Holidays only ◆ - NOT via Higher Charminster or Hill View

No service on Saturdays, Sundays or Public Holidays

Broadwindsor – Dorchester



213

Wednesdays only (except Public Holidays)

from May 2015

Broadwindsor (White Lion)	0905
Mosterton (Admiral Hood)	0912
South Perrott (Coach & Horses)	0919
Winyards Gap	0922
Beaminstor Square	0934
Hooke (Post Office)	0950
Toller Porcorum (Swan Inn)	0957
Maiden Newton (Dorchester Road)	1002
Frampton (Church)	1007
Grimstone (Yeoman's Mill)	1009
Dorchester (Acland Road)	1019
Dorchester South (Rail Station) ⇌	1021

Dorchester South (Rail Station) ⇌	1320
Dorchester (Trinity Street, C1)	1322
Grimstone (Yeoman's Mill)	1332
Frampton (Church)	1335
Maiden Newton (Dorchester Road)	1340
Toller Porcorum (Swan Inn)	1345
Hooke (Post Office)	1352
Beaminstor Square	1408
Winyards Gap	1420
South Perrott (Coach & Horses)	1423
Mosterton (Admiral Hood)	1430
Broadwindsor (White Lion)	1437

No service on other days or Public Holidays

traveline - 0871 200 22 33 (calls from landlines cost 12p per min) Damory - 01202 338 420



Southill – Weymouth via Radipole, Morrisons



215

Mondays to Fridays only (except Public Holidays)

from May 2015

Notes:

Radipole Village, Turning Area	0930	1030	1315
Southill, Garden Drive	0935	1035	1320
Southill, Chafeys Avenue	0938	1038	1323
Radipole, Morrisons	0942	1042	1327
Weymouth (Kings Statue) arr	0950	1050	1335
Weymouth (Kings Statue, K5) dep	1000	1245	1345
Radipole, Morrisons	1008	1253	1353
Southill, Chafeys Avenue	1012	1257	1357
Southill, Garden Drive	1015	1300	1400
Radipole Village, Turning Area	1020	1305	1405

No service on Saturdays, Sundays or Public Holidays

traveline - 0871 200 22 33 (calls from landlines cost 12p per min) South West Coaches - 01305 823039



Broadwindsor – Dorchester 213

Southill – Weymouth 215

Mondays to Fridays (except Public Holidays)

from May 2015

Service: **253▲**
Notes: ●

Bridport (Nationwide)	0908
West Bay (George Hotel)	0917
Burton Bradstock	0924
Abbotsbury (Ilchester Arms)	0937
Portesham (King's Arms)	0942
Rodden (Village)	0946
Langton Herring	0950
Chickerell (Chickerell Road)	0958
Fiveways	1004
Southill (The Rise)	1009
Southill (Chafeys Avenue)	1012
Asda Store	1017
Weymouth (King's Statue, K2)	1023

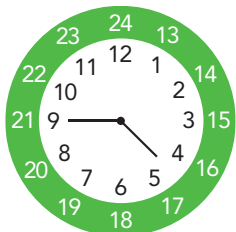
Service: **253▲**
Notes: ●

Weymouth (King's Statue, K6)	1330
Weymouth (Wilkinsons, D4)	1335
Asda Store	1341
Southill (Chafeys Aveue)	1346
Southill (The Rise)	1349
Fiveways	1354
Chickerell (Chickerell Road)	1359
Langton Herring	1407
Rodden (Village)	1411
Portesham (King's Arms)	1415
Abbotsbury (Ilchester Arms)	1421
Burton Bradstock	1433
West Bay (George Hotel)	1440
Bridport (Frosts)	1449
Bridport (Nationwide)	1453

- Notes:** ▲ - Bus operates between Beaminster and Bridport as service 40
● - Subsidised by Dorset County Council on Tuesdays and Thursdays only

No service on Saturdays, Sundays or Public Holidays

The 24 hour clock



All timings in this book are presented in the 24 hour clock format. To read the times all you have to remember is that after midday, the times shown have 12 added to them. For example 4pm is shown as 1600, 5.30pm as 1730 and so on. The times shown on the example are 0445 in the morning or 1645 in the afternoon.

Thursdays only (except Public Holidays)

from May 2015

Swanage (Bus Station)	0925
Herston (Cross)	0932
Harman's Cross	0935
Corfe Castle (East Street)	0939
Church Knowle	0943
Bradle Cottages	0948
Kimmeridge (Post Office)	0953
Blackmanston Farm	1000
Lower Creech	1004
Creech Bottom	1007
East Creech	1010
Furzebrook (Hall)	1015
Stoborough Green	1018
Ridge (Barndale Drive)	1021
Wareham (South Bridge)	1030

Wareham (South Bridge)	1310
Ridge (Barndale Drive)	R
Stoborough Green	1313a
Furzebrook (Hall)	1316a
East Creech	1321a
Creech Bottom	R
Lower Creech	1324b
Blackmanston Farm	1328b
Kimmeridge (Post Office)	1335b
Bradle Cottages	R
Church Knowle	1345b
Corfe Castle (East Street)	1349b
Harman's Cross	1353b
Herston (Cross)	1356b
Swanage (Bus Station)	1403b

Notes: R - Calls on request to set down only a - May be up to 9 minutes later if Ridge is served
b - May run up to 12 minutes later if request stops are served

No service on other days or Public Holidays

Please note:
This service is operated with a small vehicle.
If you are a member of a large group we advise contacting Dorset Community Transport prior to attempting to travel.
This service is also operated using a non wheelchair-accessible vehicle

Services showing this symbol are wholly or partially subsidised by Dorset County Council to whom all matters relating to this service should be directed.



Stalbridge – Sturminster Newton – Dorchester

including Service 707 journey between Dorchester and Kingston Maurward College



307

Mondays to Fridays (except Public Holidays)

from May 2015

	Service: 307	307	707	307	307	307
	Notes: SH	Sch		NM	Sch	
Stalbridge (Station Road)	0915
Stalbridge (Jarvis Way/Blackmore Road)	0917
Marnhull (Pleck Corner)	0925
Marnhull (St Gregory's Church)	0928
Marnhull (Church Hill/Pilwell)	0932
Hinton St Mary (Bus Shelter)	0936
Sturminster Newton (High School)	1505
Sturminster Newton (Car Park)	0720	0720	0940
Sturminster Newton (Library)	1508
Plumber (Haydon Farm)	1512
Fifehead Neville Turn	0728	0728	0948	1514
Kingston (Wheat Close)	0730	0730	0950	1517
Hazelbury Bryan (Antelope Inn)	0732	0732	0952	1521
Wonston (Post Box)	1524
Woodrow Farm	1528
King's Stag (Green Man)	0737	0737	0957	1531	1642
Holwell (Fox's Close)	0741	0741	1001	1646
Pulham (Halsey Arms)	0745	0745	1005	1535	1650
Duntish (Cross)	0748	0748	1008	1538	1653
Buckland Newton (Cross)	0751	0751	1011	1541	1656
Buckland Newton (Castle Lane)	1543
Mappowder (Crossroads)	1550
Henley (Farm)	0753	0753	1013	1658
Alton Pancras (Boldacre)	0756	0756	1016	1701
Piddletrenthide (Piddle Inn)	0801	0801	1021	1706
Piddlehinton (War Memorial)	0806	0806	1026	1711
Higher Waterston	0809	0809	1029	1714
Dorchester (Top O' Town)	0822	0827	1042	1727
Dorset County Hospital (Bridport Road)	R	0829	R	R
Dorchester (Thomas Hardye School)	0834
Dorchester (Brewery Square)	0827	0840	1047	1732
Dorchester South (Rail Station) ⇌	0829	0842	0845	1049	1734
Dorchester (Trinity Street)	0850
Kingston Maurward College	0900

No service on Saturdays, Sundays or Public Holidays

	Service: 307	307	307	307	707	307
	Notes: Sch	NM	Sch	SH		
Kingston Maurward College	1700
Dorchester South (Rail Station) ⇌	1305	1540	1555	1710	1740
Dorchester (Thomas Hardye School)	1550
Dorchester (Trinity Street C1)	1310	1600	1600	1745
Higher Waterston	1323	1613	1613	1758
Piddlehinton (War Memorial)	1326	1616	1616	1801
Piddletrenthide (Piddle Inn)	1331	1621	1621	1806
Alton Pancras (Boldacre)	1336	1626	1626	1811
Henley (Farm)	1339	1629	1629	1814
Mappowder (Crossroads)	0735
Buckland Newton (Castle Lane)	0742
Buckland Newton (Cross)	0744	1341	1631	1631	1816
Duntish (Cross)	0747	1344	1634	1634	1819
Pulham (Halsey Arms)	0750	1347	1637	1637	1822
Holwell (Fox's Close)	1351	1826
King's Stag (Green Man)	0754	1355	1641	1641	1830
Woodrow Farm	0757
Wonston (Post Box)	0801
Hazelbury Bryan (Antelope Inn)	0804	1400	1835
Kingston (Wheat Close)	0808	1402	1837
Fifehead Neville Turn	0811	1404	1839
Plumber (Haydon Farm)	0813
Sturminster Newton (Library)	0817
Sturminster Newton (Car Park)	1412	1847R
Sturminster Newton (High School)	0820
Hinton St Mary (Bus Shelter)	1416
Marnhull (Crown Inn)	1420
Marnhull (St Gregory's School)	1424
Marnhull (Pleck Corner)	1427
Stalbridge (Jarvis Way/Blackmore Road)	1435
Stalbridge (Station Road)	1437

Notes: NM - Not Mondays Sch - Schooldays only
 SH - School Holidays only R - Calls on request to set down only
 ⇌ - Change to connecting bus service



Mondays to Fridays (except Public Holidays)

from May 2015

	Notes:	Sch	SH	NTh	Th
Blandford (East Street)		0715	0725	1225
Bryanston (Tappers Lodge)		0718	0728	1228
Bryanston (Club)		1230
Winterborne Stickland (Downfield)		0723	0733	1238
Milton Abbas (Catherines Well)		0730	0740	0925	1245
Milton Abbas (Post Office)		0732	0742	0927	1247
Milton Abbey (School Entrance)		0735	0745	0930	1250
Milborne St Andrew (Spar Shop)		1701
Hilton (Church)		0738	0748	0933	1253
Higher Ansty (Brights Mead)		0743	0753	0938	1258
Lower Ansty (Fox Inn)		0746	0755	0940	1300
Melcombe Bingham (Cross Lanes)		0751	0758	0943	1303
Cheselbourne (School)		0756	0803	0948	1308
Chebbard (Dewlish Turn)		0759	0806	0951	1311
Dewlish (The Oak)		0803	0810	0955	1315
Crawthorne (Lane End)		0806	0812	0957	1317
Puddletown (Square)		0812	0818	1003	1323
Puddletown (Brymer Road)		1005
Puddletown (Bus Shelter)		0813	0819	1007
Dorchester (Acland Road)		0823	0829	1017
Dorchester (Market)		0824	0831	1019
Dorchester South (Rail Station) ⇌		0827	0833	1021
Dorchester (Thomas Hardy School)		0835

	Notes:	Th	NTh	SH	Sch
Dorchester (Thomas Hardy School)		1545
Dorchester South (Rail Station) ⇌		1245	1545
Dorchester (Market)		1247	1547
Dorchester (Trinity Street, C1)		1250	1550	1550
Dorchester (Museum)		1252	1552	1552
Puddletown (Bus Shelter)		1302	1602	1602
Puddletown (Brymer Road)		1305
Puddletown (Square)		0904	1307	1604	1604
Crawthorne (Lane End)		0910	1313	1610	1611
Dewlish (The Oak)		0912	1315	1612	1613
Chebbard (Dewlish Turn)		0915	1318	1615	1617
Cheselbourne (School)		0918	1321	1618	1620
Melcombe Bingham (Cross Lanes)		0922	1325	1622	1624
Lower Ansty (Fox Inn)		0925	1328	1625	1629
Higher Ansty (Brights Mead)		0927	1330	1627	1632
Hilton (Church)		0931	1334	1631	1636
Milton Abbey (School Entrance)		0934	1337	1634	1639
Milton Abbas (Post Office)		0937	1340	1637	1642
Milton Abbas (Catherines Well)		0939	1342	1639	1644
Winterborne Stickland (Downfield)		0946
Bryanston (Club)		0954
Bryanston (Tappers Lodge)		0956
Blandford (West Street, Crown)		0959

Notes: NTh - Not Thursdays Sch - Schooldays only SH - School Holidays only

Th - Thursdays only

No service on Saturdays, Sundays or Public Holidays

84

Blandford – Dorchester via Milton Abbas and Puddletown



Services showing this symbol are usually operated using accessible vehicles. Please check with the operator before travelling.

There is no guarantee that there will be space on a vehicle at any given time.

Mondays only (except Public Holidays)

from May 2015

Buckland Newton (Cross)	0900
Henley (Farm)	0902
Alton Pancras (Boldacre)	0905
Piddletrenthide (Piddle Inn)	0910
Piddlehinton Park (Bus Shelter)	0917
Piddlehinton (War Memorial)	0919
White Lackington (Old Bakehouse)	0921
Piddletrenthide (School)	0923
Piddletrenthide (Piddle Inn)	0924
Plush	0930
Mappowder (Cross/Post Office)	0939
Brockhampton (Laurence's Farm)	0944
Duntish (Cross)	0948
Pulham (Halsey Arms)	0951
Holwell (Fox's Close)	0955
Kings Stag (opp Green Man)	0959
Hazelbury Bryan (Stores)	1004
Kingston (Cross)	1006
Fifehead Neville (Cross)	1008
Sturminster Newton (Car Park)	1016

Sturminster Newton (Car Park)	1300
Fifehead Neville (Cross)	1308
Kingston (Cross)	1310
Hazelbury Bryan (Stores)	1312
Kings Stag (opp Green Man)	1317
Holwell (Fox's Close)	1321
Pulham (Halsey Arms)	1325
Duntish (Cross)	1328
Brockhampton (Laurence's Farm)	1332
Mappowder (Cross/Post Office)	1337
Plush	1346
Piddletrenthide (Piddle Inn)	1352
Piddletrenthide (School)	1353
White Lackington (Old Bakehouse)	1355
Piddlehinton (War Memorial)	1357
Piddlehinton Park (Bus Shelter)	1400
Piddletrenthide (Piddle Inn)	1406
Alton Pancras (Boldacre)	1411
Henley (Farm)	1414
Buckland Newton (Cross)	1416

No service on other days or Public Holidays

Parish Transport Representatives

Most Parish Councils have a Transport Representative who deals with transport related issues in their community. They can provide advice and may contact the County Council on your behalf if you have a complaint or suggestion about a bus service that is subsidised by the County Council.

Contact is usually via the Parish Clerk: <https://www.dorsetforyou.com/article/384525/Parish-and-town-councils-and-parish-meetings>. Alternatively, please telephone Dorset Travel on 01305 224518.



Wednesdays only (except Public Holidays)

from May 2015

Gillingham (Laburnum Way)	0900
Wyke (Pound Lane)	0904
Gillingham (Hyde Road)	0908
Gillingham (Wessex Way)	0911
Gillingham (Gyllas Way)	0913
Gillingham (Shreen Way)	0915
Gillingham (Fairey Crescent)	0917
Gillingham (High Street)	0921
Gillingham (Addison Terrace)	0923
Madjeston	0925
East Stour (Crossroads)	0929
Stour Provost (Crossroads)	0932
Todber (Old School)	0934
Manston (Phone Box)	0941
Fontmell Parva	0944
Child Okeford (Cross)	0947
Shillingstone (Post Office)	0955
Okeford Fitzpaine (Cross)	arr 1001
▼	
Okeford Fitzpaine (Cross)	dep 1003
Turnworth (Church)	1009
Winterborne Stickland (Store)	1015
Winterborne Clenston (Church)	1018
Winterborne Whitechurch (Stores)	1023
Milborne St Andrew (Post Office)	1030
Dorchester (Trinity Street)	1052

Dorchester (Trinity Street, C1)	1345
Milborne St Andrew (Post Office)	1403
Winterborne Whitechurch (Stores)	1409
Winterborne Clenston (Church)	1414
Winterborne Stickland (Store)	1417
Turnworth (Church)	1423
Okeford Fitzpaine (Cross)	arr 1429
▼	
Okeford Fitzpaine (Cross)	dep 1431
Shillingstone (Post Office)	1437
Child Okeford (Cross)	1445
Fontmell Parva	1448
Manston (Phone Box)	1451
Todber (Old School)	1458
Stour Provost (Crossroads)	1500
East Stour (Crossroads)	1503
Madjeston	1506
Gillingham (Addison Terrace)	1508
Gillingham (High Street)	1510
Gillingham (Fairey Crescent)	1513
Gillingham (Shreen Way)	1515
Gillingham (Gyllas Way)	1517
Gillingham (Wessex Way)	1519
Gillingham (Hyde Road)	1522
Wyke (Pound Lane)	1526
Gillingham (Laburnum Way)	1530

Notes: ▼ - Guaranteed connection - passengers may remain on the bus and through fares are available

No service on other days or Public Holidays

Lodmoor Country Pk – Weymouth – Portland – Portland Bill via Portland Castle and Easton Square **501**

Daily Operates from Saturday 23 May - Saturday 27 June 2015 inclusive and between Tuesday 1 September - Sunday 27 September 2015 inclusive

Lodmoor Country Park		0930	1130	1330	1530	1730					
Weymouth (King's Statue)	arr	0936	1136	1336	1536	1736					
Weymouth (King's Statue)	dep	0940	1140	1340	1540	1740					
Town Bridge		0948	1148	1348	1548	1748					
Wyke Regis (Smugglers Inn)		0958	1158	1358	1558	1758					
Portland Castle		1008	1208	1408	1608	1808					
Portland Heights		1017	1217	1417	1617	1817					
Easton Square		1020	1220	1420	1620	1820					
Southwell (Eight Kings)		1025	1225	1425	1625	1825					
Portland Bill		1030	1230	1430	1630	1830					

Portland Bill		1035	1235	1435	1635	1835					
Southwell (Eight Kings)		1040	1240	1440	1640	1840					
Easton Square		1045	1245	1445	1645	1845					
Portland Heights		1048	1248	1448	1648	1848					
Portland Castle		1057	1257	1457	1657	1857					
Wyke Regis (Smugglers Inn)		1107	1307	1507	1707	1907					
Weymouth (King's Statue)	arr	1117	1317	1517	1717	1917					
Weymouth (King's Statue)	dep	1119	1319	1519	1719					
Lodmoor Country Park		1125	1325	1525	1725					

Daily Operates from Monday 28 June 2015 until Monday 31 August 2015

Lodmoor Country Park		0930	1000	1030	1130	1230	1330	1430	1530	1630	1730	1830
Weymouth (King's Statue)	arr	0936	1006	1036	1136	1236	1336	1436	1536	1636	1736	1836
Weymouth (King's Statue)	dep	0940	1040	1140	1240	1340	1440	1540	1640	1740
Town Bridge		0948	1048	1148	1248	1348	1448	1548	1648	1748
Wyke Regis (Smugglers Inn)		0958	1058	1158	1258	1358	1458	1558	1658	1758
Portland Castle		1008	1108	1208	1308	1408	1508	1608	1708	1808
Portland Heights		1017	1117	1217	1317	1417	1517	1617	1717	1817
Easton Square		1020	1120	1220	1320	1420	1520	1620	1720	1820
Southwell (Eight Kings)		1025	1125	1225	1325	1425	1525	1625	1725	1825
Portland Bill		1030	1130	1230	1330	1430	1530	1630	1730	1830

Daily Operates from Monday 28 June 2015 until Monday 31 August 2015

Portland Bill		1035	1135	1235	1335	1435	1535	1635	1735	1835
Southwell (Eight Kings)		1040	1140	1240	1340	1440	1540	1640	1740	1840
Easton Square		1045	1145	1245	1345	1445	1545	1645	1745	1845
Portland Heights		1048	1148	1248	1348	1448	1548	1648	1748	1848
Portland Castle		1057	1157	1257	1357	1457	1557	1657	1757	1857
Wyke Regis (Smugglers Inn)		1107	1207	1307	1407	1507	1607	1707	1807	1907
Weymouth (King's Statue)	arr	1117	1217	1317	1417	1517	1617	1717	1817	1917
Weymouth (King's Statue)	dep	0949	1019	1119	1219	1319	1419	1519	1619	1719	1819
Lodmoor Country Park		0955	1025	1125	1225	1325	1425	1525	1625	1725	1825

Daily – Off-Peak Summer Operates until Friday 3 July inclusive and Tuesday 1 September to Sunday 8 November 2015 inclusive

Note:		NSch									
Lodmoor Country Park		0921	1021	1121	1221	1321	1421	1521	1621	1721	1821
Weymouth (King's Statue)	arr	0927	1027	1127	1227	1327	1427	1527	1627	1727	1827
Weymouth (King's Statue)	dep	0930	1030	1130	1230	1330	1430	1530	1630	1730	1830
Littlesea Haven Holiday Centre		0945	1045	1145	1245	1345	1445	1545	1645	1745	1845

Note:		Sch	NSch	NSch									
Littlesea Haven Holiday Centre		0855	0955	1055	1155	1255	1355	1450	1455	1555	1655	1755	1850
Weymouth (King's Statue)		0910	1010	1110	1210	1310	1410	1505	1510	1610	1710	1810	1905
Lodmoor Country Park		0916	1016	1116	1216	1316	1416	1516	1616	1716	1816

Daily – Peak Summer Operates from Wednesday 23 July to Saturday 30 August 2014 inclusive

Lodmoor Country Park		0921	0951	1021	1051	1121	1151	1221	1251	1321	1351	1421	1451	1521	1551	1621	1651	1721	1751	1821
Weymouth (King's Statue)	arr	0927	0957	1027	1057	1127	1157	1227	1257	1327	1357	1427	1457	1527	1557	1627	1657	1727	1757	1827
Weymouth (King's Statue)	dep	0930	1000	1030	1100	1130	1200	1230	1300	1330	1400	1430	1500	1530	1600	1630	1700	1730	1800	1830
Littlesea Haven Holiday Centre		0945	1015	1045	1115	1145	1215	1245	1315	1345	1415	1445	1515	1545	1615	1645	1715	1745	1815	1845

Lodmoor Country Park		1851
Weymouth (King's Statue)	arr	1857
Weymouth (King's Statue)	dep	1900
Littlesea Haven Holiday Centre		1915

Littlesea Haven Holiday Centre		0855	0925	0955	1025	1055	1125	1155	1225	1255	1325	1355	1425	1455	1525	1555	1625	1655	1725	1755
Weymouth (King's Statue)		0910	0940	1010	1040	1110	1140	1210	1240	1310	1340	1410	1440	1510	1540	1610	1640	1710	1740	1810
Lodmoor Country Park		0916	0946	1016	1046	1116	1146	1216	1246	1316	1346	1416	1446	1516	1546	1616	1646	1716	1746	1816

Littlesea Haven Holiday Centre		1825	1850	1920
Weymouth (King's Statue)		1840	1905	1935
Lodmoor Country Park		1846

Notes: Sch - Monday to Friday Schooldays only NSch - Saturdays and Sundays and School Holidays only

Carnival Day Service ★

Operates on Wednesday 19 August 2015 only

Lodmoor Country Park	0921	0951	Then at these mins past	21	51	until	1451	1521	1551		
Weymouth (King's Statue)	<i>arr</i> 0927	0957		27	57		1457	1527	1557	
Weymouth (King's Statue)	<i>dep</i> 0930	1000		30	00		1500	1530	1600	2000	2030	2100	
Weymouth (King Street)	1630	1700	1730	1800	1830	1900	1930		
Littlesea Haven Holiday Centre	0945	1015		45	15		1515	1545	1615	1645	1715	1745	1815	1845	1915	1945	2013	2043	2113		
<hr/>																					
Weymouth (King's Statue)	2130	2200	2230	2300																	
Littlesea Haven Holiday Centre	2143	2213	2243	2313																	
<hr/>																					
Littlesea Haven Holiday Centre	0855	Then at these mins past	25	55	until	1355	1425	1455	1525	1550	1620	1650	1720	1750	1820	1850	1920	1950	2015		
Weymouth (King Street)	1604	1634	1704	1734	1804	1834	1904	1934	2004	...
Weymouth (King's Statue)	0910		40	10		...	1410	1440	1510	1540	2028
Lodmoor Country Park	0916	46	16	...	1416	1446	1516	1546		
<hr/>																					
Littlesea Haven Holiday Centre	2045	2115	2145	2215	2245																
Weymouth (King's Statue)	2058	2128	2158	2228	2258																

★ Please note - on Carnival Day the Esplanade will close at 1715 and re-open at 2030. During this time buses will commence from / terminate at the rail station forecourt/Kings Street.

Large Print Timetables

Copies of individual timetables can be downloaded and printed from our website www.dorsetforyou.com/bustimes. Alternatively telephone Dorset Passenger Transport on **01305 224518** and we will send you one. Each timetable is on A4 paper and the print size is approximately double that in the guides.

Daily – Low Summer

Operates until Friday 22 May and Tuesday 1 September to Sunday 8 November 2015 inclusive

Weymouth (King's Statue)	0900	0930	1000	1030	Then at these mins	00	30	until	1700	1730	1800	1830
Bowleaze Cove	0908	0938	1008	1038		08	38		1708	1738	1808	1838
Waterside Holiday Park & Spa	0911	0941	1011	1041		11	41		1711	1741	1811	1841

Waterside Holiday Park & Spa	0915	0945	1015	1045	Then at these mins	15	45	until	1715	1745	1815	1845
Bowleaze Cove	0918	0948	1018	1048		18	48		1718	1748	1818	1848
Weymouth (King's Statue)	0926	0956	1026	1056		26	56		1726	1756	1826	1856

Daily – High Summer

Operates from Saturday 23 May to Monday 31 August 2015 inclusive

Weymouth (King's Statue)	0900	0920	0940	Then at these mins	00	20	40	until	1800	1820	1840
Bowleaze Cove	0908	0928	0948		08	28	48		1808	1828	1848
Waterside Holiday Park & Spa	0911	0931	0951		11	31	51		1811	1831	1851

Waterside Holiday Park & Spa	0900	0920	0940	Then at these mins	00	20	40	until	1800	1820	1835	1855
Bowleaze Cove	0903	0923	0943		03	23	43		1803	1823	1838	1858
Weymouth (King's Statue)	0911	0931	0951		11	31	51		1811	1831	1846	1906

Carnival Day Service ★

Operates on Wednesday 19 August 2015 only

Weymouth (King's Statue)	0900	0920	0940	Then at these mins past each hour	20	40	00	until	1600	2000	2030	2100	2130	2200	2230	2300	
Weymouth (King Street)	1630	1730	1830	1930
Littlemoor (Turnstone Close)	1635	1735	1835	1935
Bowleaze Cove	0908	0928	0948	Then at these mins past each hour	28	48	08	until	1608	1650	1750	1850	1938	2008	2038	2108	2138	2208	2238	2308	
Waterside Holiday Park & Spa	0911	0931	0951		31	51	11		1611	1653	1753	1853	1941	2011	2041	2111	2141	2211	2241	2311	

Waterside Holiday Park & Spa	0900	0920	0940	Then at these mins past each hour	20	40	00	until	1540	1600	1620	1700	1800	1900	1945	2015	2045	2115	2145	2215
Bowleaze Cove	0903	0923	0943		23	43	03		1543	1603	1623	1703	1803	1903	1948	2018	2048	2118	2148	2218
Littlemoor (Turnstone Close)	1617	1637	1717	1817	1916
Weymouth (King Street)	Then at these mins past each hour	until	1623	1643	1723	1823	1923
Weymouth (King's Statue)	0911	0931	0951		31	51	11		1551	1956	2026	2056	2126	2156	2226

Waterside Holiday Park & Spa	2245
Bowleaze Cove	2248
Weymouth (King's Statue)	2256

★ Please note - on Carnival Day the Esplanade will close at 1715 and re-open at 2030. During this time buses will commence from / terminate at the rail station forecourt/Kings Street.



Thursdays only (except Public Holidays)

from May 2015

Thorncombe (Post Office)	1000
Birdsmoorgate (Crossroads)	1007
Marshwood (Council Houses)	1010
Fishponds	1015
Portobello (Cross)	1020
Hawkchurch (Shelter)	1025
Blackpool Corner (Post Box)	1032
Monkton Wyld (Cross)	1035
Hunters Lodge (Garage)	1038
Axminster (Square)	1045

Axminster (Square)	1300
Hunters Lodge (Garage)	1307
Monkton Wyld (Cross)	1310
Blackpool Corner (Post Box)	1313
Hawkchurch (Shelter)	R
Portobello (Cross)	R
Fishponds	R
Marshwood (Council Houses)	R
Birdsmoorgate (Crossroads)	R
Thorncombe (Post Office)	R

Notes: R - Calls on request to set down only

No service on other days or Public Holidays

Please note: This service is operated with a small vehicle.
If you are a member of a large group we advise contacting Dorset Community Transport prior to attempting to travel.
This service is also operated using a non wheelchair-accessible vehicle

91



traveline
public transport info

www.travelinesw.com

0871 200 22 33

Calls cost 12p per minute plus network extras

for public transport info on your mobile enter www.nextbuses.mobi into your phone's browser to get your next bus times



Daily from May 2015*

	Notes:	MF	SSu
Swanage (Bus Station)		0720	0735
Corfe Castle (East Street)		0730	0745
Wareham (Post Office)		0740	0755
Poole (near Bus Station)		0805	0820
Bournemouth University		0830	0840
Bournemouth (Travel Interchange) ⇌		0900	0900
Ringwood (Meeting House Lane)		0915	0915
London (Hammersmith Broadway) ⊕		1125	1110
London (Victoria Coach Station) ⊕		1145	1130

	Notes:
London (Victoria Coach Station) ⊕	1900
London (Hammersmith Broadway) ⊕	1920
Ringwood (Meeting House Lane)	2105
Bournemouth (Travel Interchange) ⇌	2125
Bournemouth University	2133
Wareham (Red Lion)	2200
Corfe Castle (East Street)	2210
Swanage (Bus Station)	2220

Notes: MF - Mondays to Fridays only SSu - Saturdays, Sundays, Bank Holidays and 28-31 December 2015

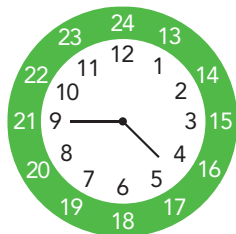
No service on Christmas Day, Boxing Day or New Year's Day

Additional journeys run frequently throughout the day between Poole and London

* National Express may change timetables at short notice, particularly during Holiday periods.

Please check before travelling - by visiting their web page at: www.nationalexpress.com or calling the number below.

The 24 hour clock



All timings in this book are presented in the 24 hour clock format. To read the times all you have to remember is that after midday, the times shown have 12 added to them. For example 4pm is shown as 1600, 5.30pm as 1730 and so on. The times shown on the example are 0445 in the morning or 1645 in the afternoon.

Weymouth – Dorchester – London (Victoria Coach Station)

035

Daily

from May 2015*

Weymouth (The Esplanade)	0900
Dorchester South (Rail Station) ⇌	0920
Bournemouth University (Talbot Campus)	1010
Bournemouth (Travel Interchange) ⇌	1030
London (Hammersmith Broadway)	1250
London (Victoria Coach Station)	1310

	Notes:	SSu	MF
London (Victoria Coach Station)		1600	1600
Bournemouth (Travel Interchange) ⇌		1825	1840
Bournemouth University (Talbot Campus)		1835	1850
Dorchester South (Rail Station) ⇌		1925	1940
Weymouth (The Esplanade)		1945	2000

Notes: MF - Mondays to Fridays only SSu - Saturdays, Sundays, Bank Holidays and 28-31 December 2015

No service on Christmas Day, Boxing Day or New Year's Day

* National Express may change timetables at short notice, particularly during Holiday periods.

Please check before travelling - by visiting their web page at: www.nationalexpress.com or calling the number below.

Liverpool – Weymouth

304

Daily

from May 2015*

Liverpool (Coach Station)	0705
Chester (Bus Exchange)	0805
Birmingham (Digbeth Coach Station)	1100
Birmingham Airport †	1120
Oxford (Gloucester Green)	1250
Southampton (Coach Station)	1520
Ringwood (Meeting House Lane)	1555
Bournemouth (Travel Interchange) ⇌	1615
Poole (Seldown Coach Park)	1650
Dorchester South (Rail Station) ⇌	1730
Weymouth (The Esplanade)	1755

Weymouth (The Esplanade)	1040
Dorchester South (Rail Station) ⇌	1100
Poole (Seldown Coach Park)	1150
Bournemouth (Travel Interchange) ⇌	1225
Ringwood (Meeting House Lane)	1240
Southampton (Coach Station)	1320
Oxford (Gloucester Green)	1600
Birmingham Airport †	1730
Birmingham (Digbeth Coach Station)	1800†
Chester (Bus Exchange)	2045
Liverpool (Coach Station)	2135

Notes: † - Departs 1900

No service on Christmas Day, Boxing Day or New Year's Day

* National Express may change timetables at short notice, particularly during Holiday periods.

Please check before travelling - by visiting their web page at: www.nationalexpress.com or calling the number below.

Helston – Weymouth – Eastbourne

315

Daily

from May 2015*

Helston (Blue Anchor)		0645
Truro (Bus Station)		0740
Plymouth (Bretonside Bus Station)		1015
Exeter (Bus Station)		1130
Bridport (Coach Station)	arr	1240
Bridport (Coach Station)	dep	1300
Dorchester South (Rail Station) ⇌		1325
Weymouth (The Esplanade)		1345
Wareham (Post Office)		1420
Poole (Seldown Coach Park)		1440
Bournemouth (Travel Interchange) ⇌		1505†
Southampton (Coach Station)		1635
Portsmouth (The Hard)		1730●
Brighton (Pool Valley)		1930
Eastbourne (Rail Station) ⇌		2015

Eastbourne (Rail Station) ⇌		0800■
Brighton (Pool Valley)		0905
Portsmouth (The Hard)		1120‡
Southampton (Coach Station)		1205
Bournemouth (Travel Interchange) ⇌		1335◆
Poole (Seldown Coach Park)		1355
Wareham (Post Office)		1410
Weymouth (The Esplanade)		1450
Dorchester South (Rail Station) ⇌		1510
Bridport (Coach Station)	arr	1540
Bridport (Coach Station)	dep	1600
Exeter (Bus Station)		1710
Plymouth (Bretonside Bus Station)		1820■
Truro (Bus Station)		2030
Helston (Blue Anchor)		2120

Notes: ■ - Departs 15 mins later on Saturdays, Sundays, Bank Holidays and 28-31 December 2015

‡ - Arrives 1055 † - Departs 1550 ◆ - Arrives 1250 ● - Departs 1750 ■ - Departs 1845

No service on Christmas Day, Boxing Day or New Year's Day

* National Express may change timetables at short notice, particularly during Holiday periods.

Please check before travelling - by visiting their web page at: www.nationalexpress.com or calling the number below.

Blackpool – Weymouth – Bournemouth

333

Daily

from May 2015*

	Notes:	MF	SSu
Blackpool (New Bonny Street)		0745	0800
Preston (Bus Station)		0825	0840
Manchester (Chorlton Street, Coach Station)		1015	1015
Birmingham (Digbeth Coach Station)		1400	1400
Dorchester South (Rail Station) ⇌		1845	1845
Weymouth (The Esplanade)		1905	1905
Poole (Seldown Coach Park)		1957	1957
Bournemouth (Travel Interchange) ⇌		2015	2015

	Notes:	MF	SSu
Bournemouth (Travel Interchange) ⇌		0745	0745
Poole (Seldown Coach Park)		0810	0810
Weymouth (The Esplanade)		0905	0905
Dorchester South (Rail Station) ⇌		0925	0925
Birmingham (Digbeth Coach Station)		1425	1425
Manchester (Chorlton Street, Coach Station)		1800	1745
Preston (Bus Station)		1915	1900
Blackpool (New Bonny Street)		1955	1940

Notes: MF - Mondays to Fridays only SSu - Saturdays, Sundays, Bank Holidays and 28-31 December 2015

* National Express may change timetables at short notice, particularly during Holiday periods. No service Christmas Day, Boxing Day or New Year's Day

Please check before travelling - by visiting their web page at: www.nationalexpress.com or calling the number below.

traveline - 0871 200 22 33 (calls from landlines cost 12p per min) National Express - 08717 81 81 81

national express



Weymouth, Dorchester South and Wareham

to and from Poole, Bournemouth, Southampton and London Waterloo Operated by South West Trains

Monday-Saturday 2 trains an hour throughout the day until 1900

Evenings and Sunday 1 train an hour

Upwey, Moreton and Wool

to and from Weymouth, Bournemouth, Poole, Southampton and London Waterloo Operated by South West Trains

Monday-Saturday 2 trains an hour in the morning peak and then 1 train an hour throughout the day

Evenings and Sunday 1 train an hour

Sherborne and Gillingham

to and from Salisbury, Basingstoke and London Waterloo, and Yeovil Junction and Exeter St Davids Operated by South West Trains

Monday-Sunday 1 train an hour throughout the day and evening

At peak times on Monday-Friday mornings there are 2 trains an hour to and from Salisbury, Basingstoke and London Waterloo

Weymouth, Upwey, Dorchester West, Maiden Newton, Chetnole, Yetminster and Thornford

to and from Yeovil Pen Mill, Westbury, Bath Spa and Bristol Temple Meads Operated by First Great Western

Monday-Saturday 7-8 trains a day to Bristol Temple Meads. (Some journeys continue to Bristol Parkway, Gloucester or Cheltenham Spa)

Sunday 3-4 trains to or from Bristol Temple Meads

Note that trains stop at Chetnole, Yetminster and Thornford by request only



Summary of Swanage Railway



The Swanage Railway links Norden (for Park&Ride) with Swanage via Corfe Castle, Harman's Cross and Herston. Please note that NOT all services call at Herston which is a request stop.

Days of operation during 2015:

Daily (service level varies) until 31 October 2015.

Swanage Railway also operates weekends during November and December, and additionally 21-24, 28-31 December 2015 and 1-3 January 2016.

For further details of timetables and special events please contact the Swanage Railway

Swanage Railway Company Ltd - 01929 425800 www.swanagerailway.co.uk



Shared Taxi Service

ST



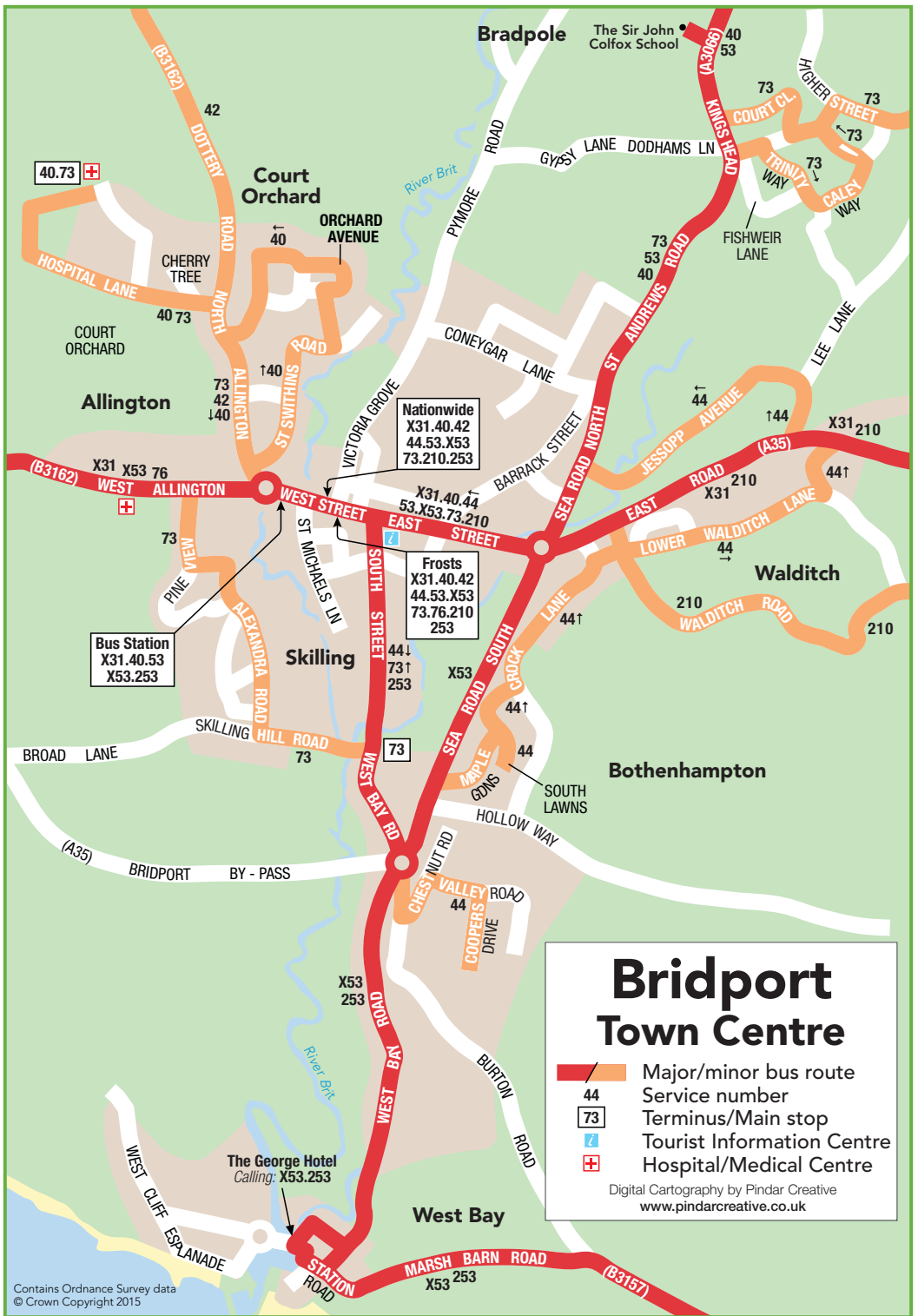
Sydling St Nicholas Shared Taxi Service

This shared taxi service operates on Wednesdays (except Public Holidays) between Sydling St Nicholas and Dorchester. The taxi leaves Sydling at 1000 and returns from Dorchester (Bus Stop C1 in Trinity Street) at approximately 1300.






Pick up points in Sydling are: Chapel (Cross) • The Greyhound • Bus Shelter

Journeys must be booked by ringing **01305 221059** between 0840 and 1600 from Mondays to Fridays at least one hour before the journey departure time.

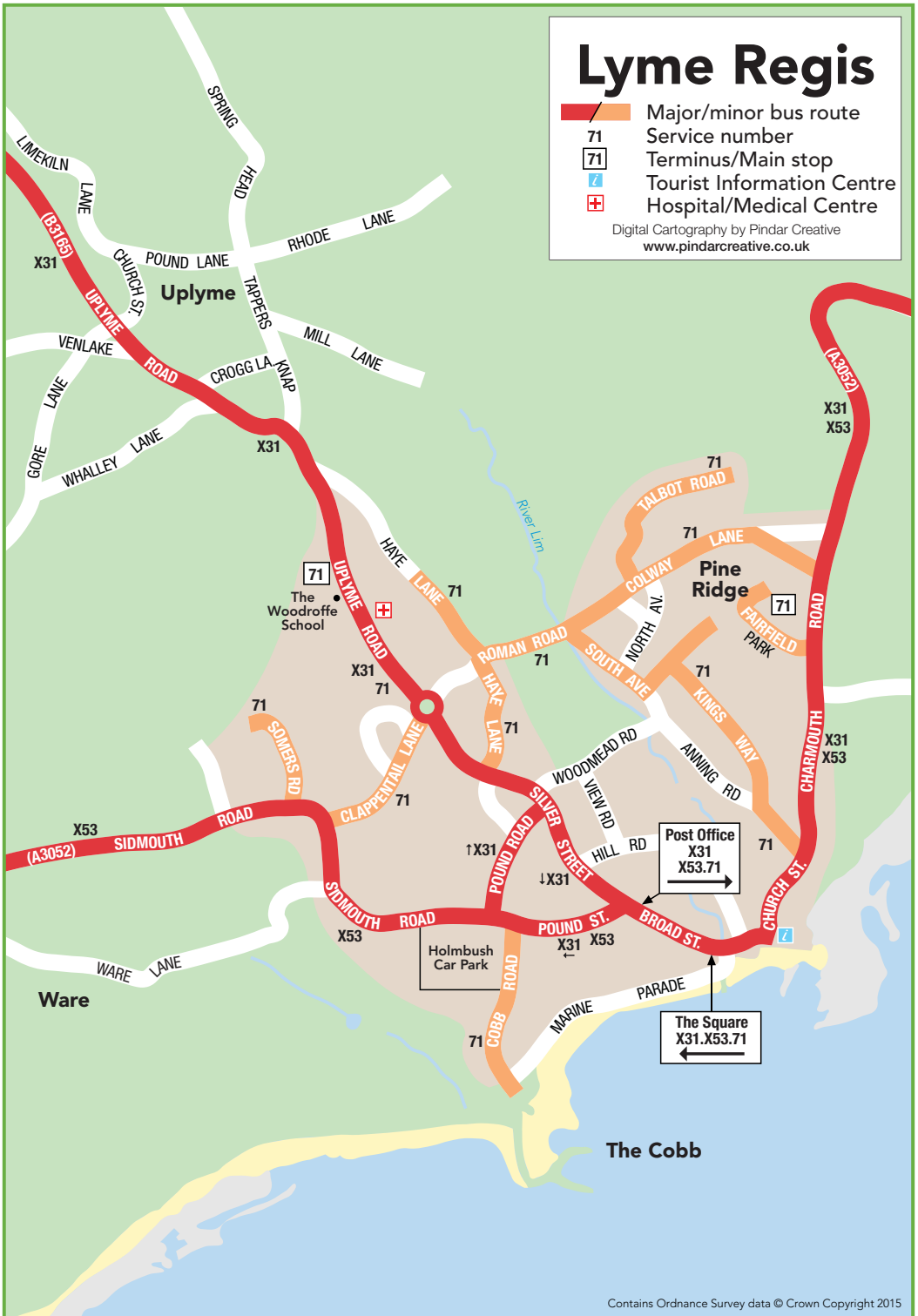
This service is funded by the West Dorset Partnership scheme supported by West Dorset District Council and is operated by Damory. Concessionary fare passes are accepted.



Lyme Regis

-  Major/minor bus route
-  71 Service number
-  Terminus/Main stop
-  Tourist Information Centre
-  Hospital/Medical Centre

Digital Cartography by Pindar Creative
www.pindarcreative.co.uk





1.6
14◆
↓206◆

National Sailing Academy
 Osprey Quay Business Park

Portland Harbour

Balacava Bay

CASTLETOWN
Castletown

HM Prison

Chiswell

Fortuneswell

HM Young Offenders Institution

West Bay

Easton Square
 206◆
 Calling: 1.14◆

Weston

Easton

PORTLAND

Church Ope Cove

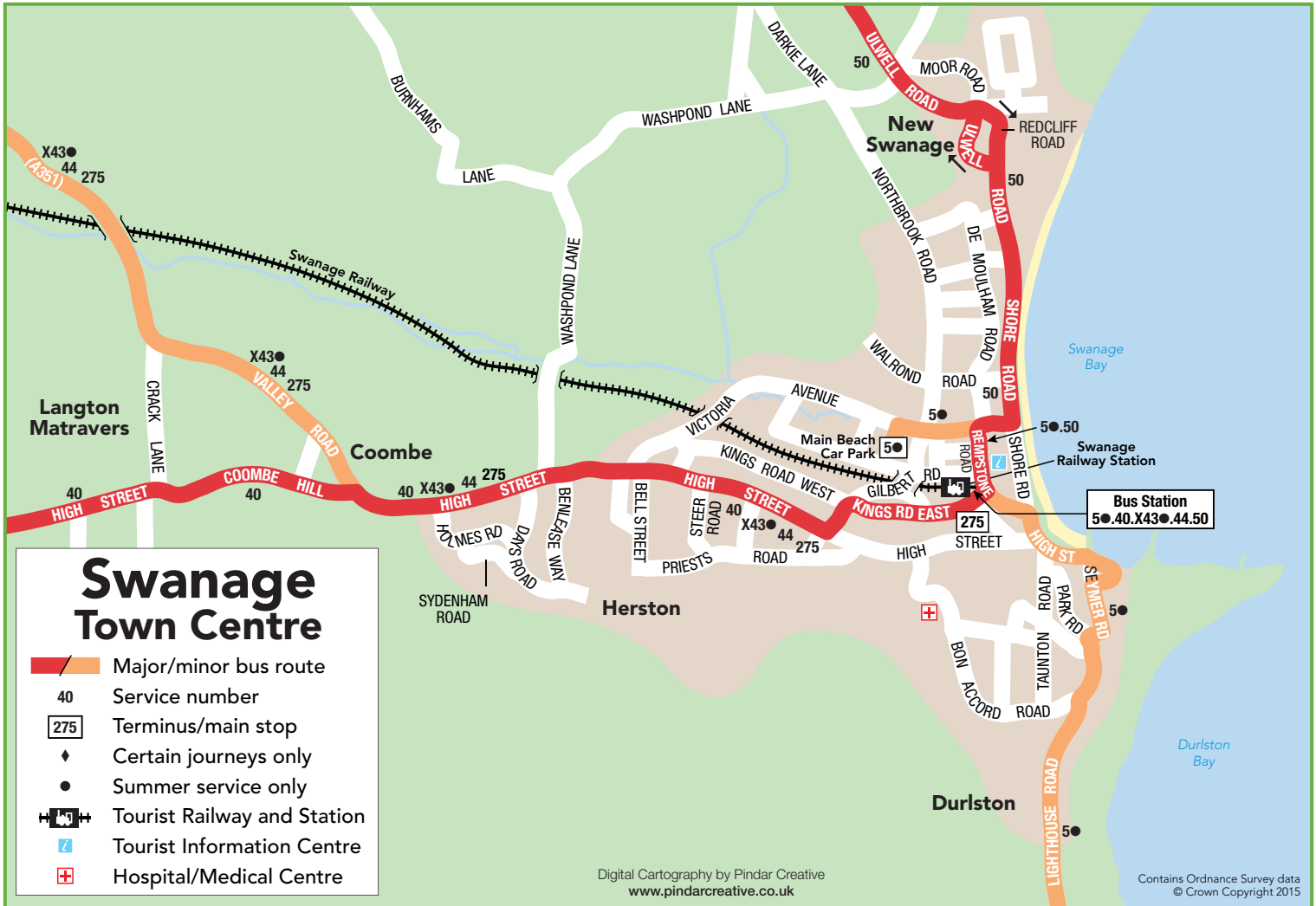
Rip Croft
 1.14◆

Southwell

Freshwater Bay

Wallsend Cove





Portland Bill



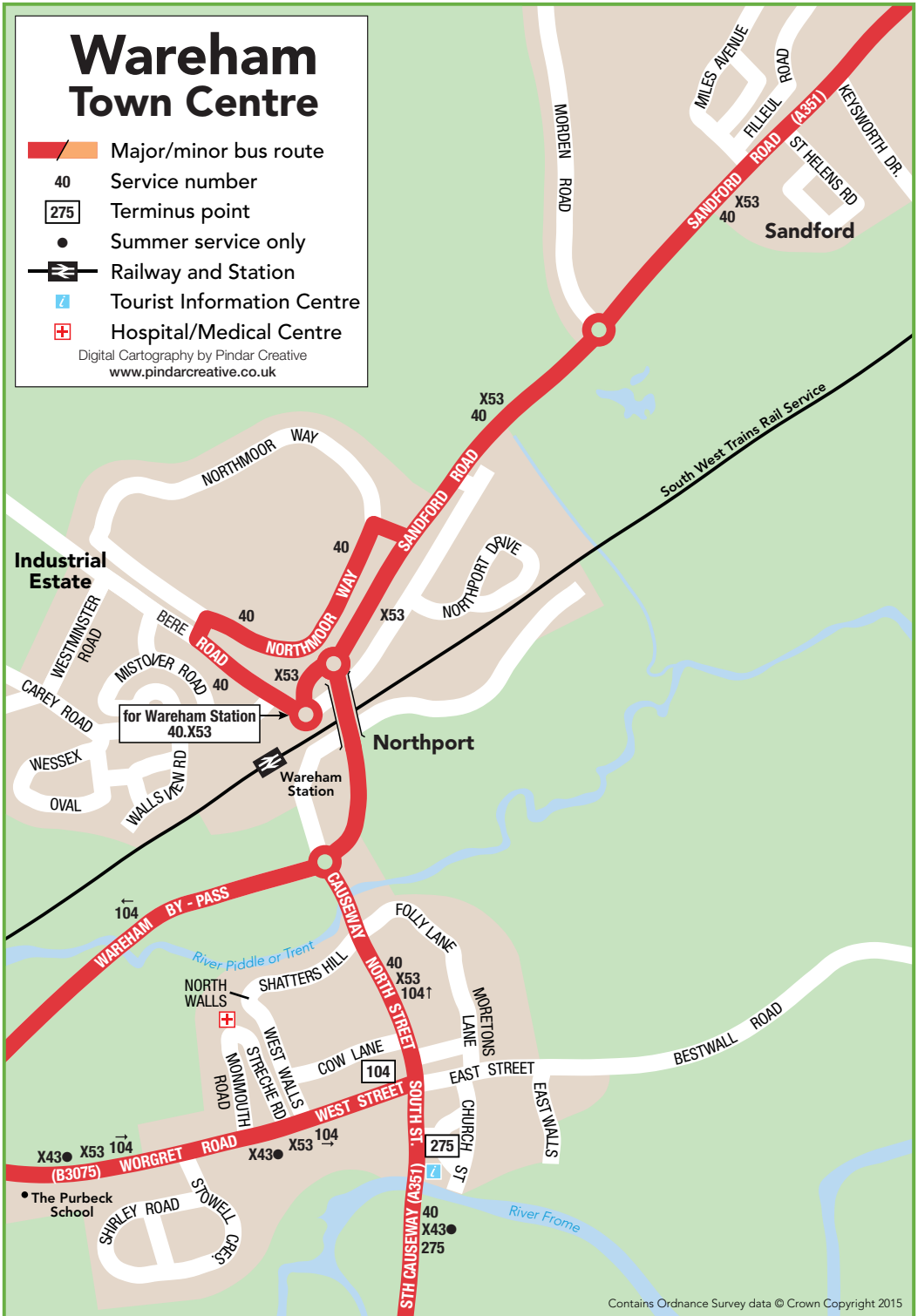
Swanage Town Centre

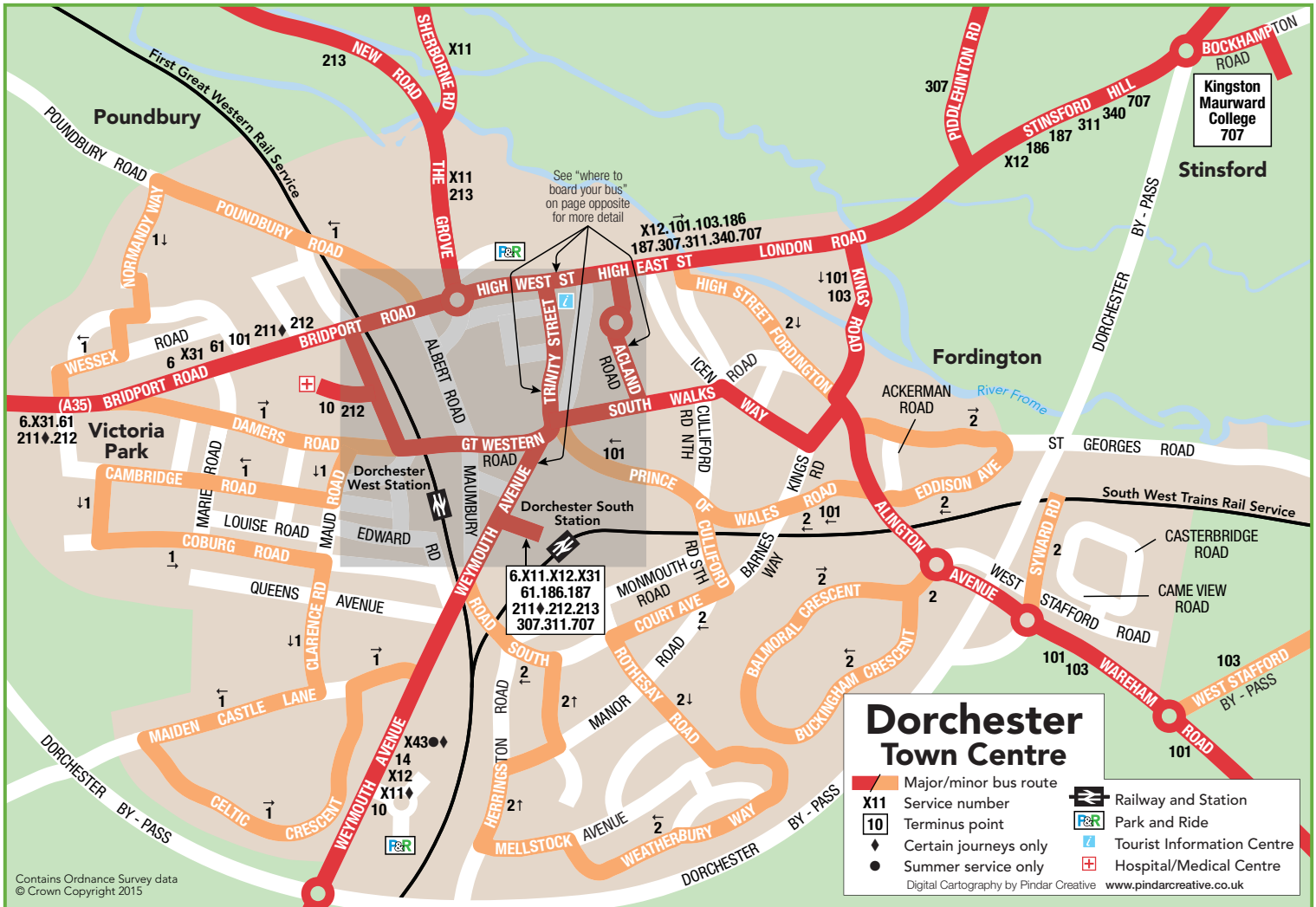
- Major/minor bus route
- 40 Service number
- 275 Terminus/main stop
- ◆ Certain journeys only
- Summer service only
- Tourist Railway and Station
- Tourist Information Centre
- Hospital/Medical Centre

Wareham Town Centre

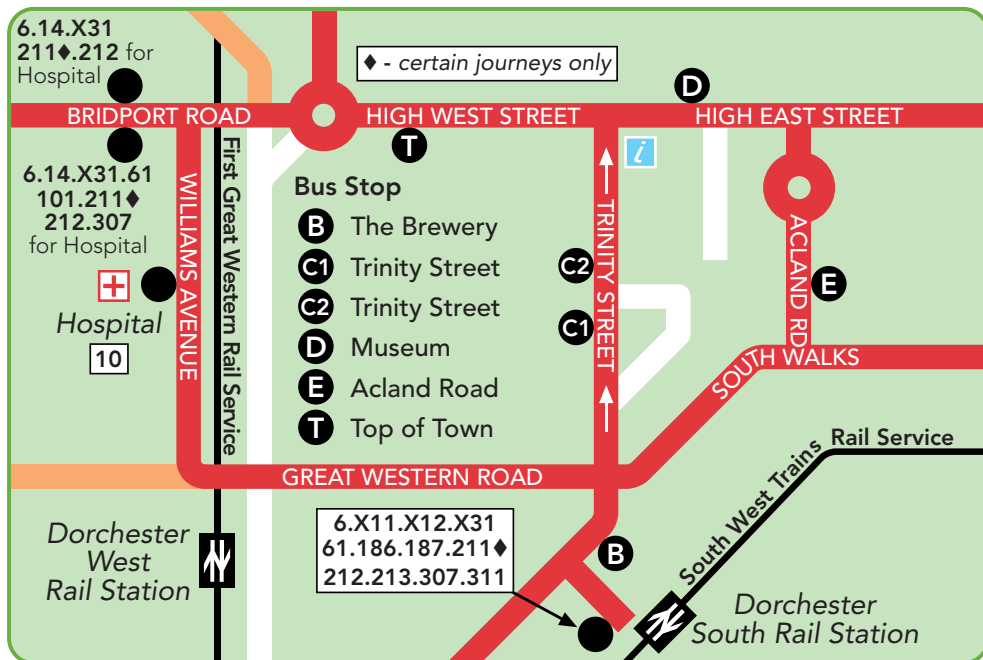
-  Major/minor bus route
- 40** Service number
- 275 Terminus point
- Summer service only
-  Railway and Station
-  Tourist Information Centre
-  Hospital/Medical Centre

Digital Cartography by Pindar Creative
www.pindarcreative.co.uk













Where to board your bus in Dorchester

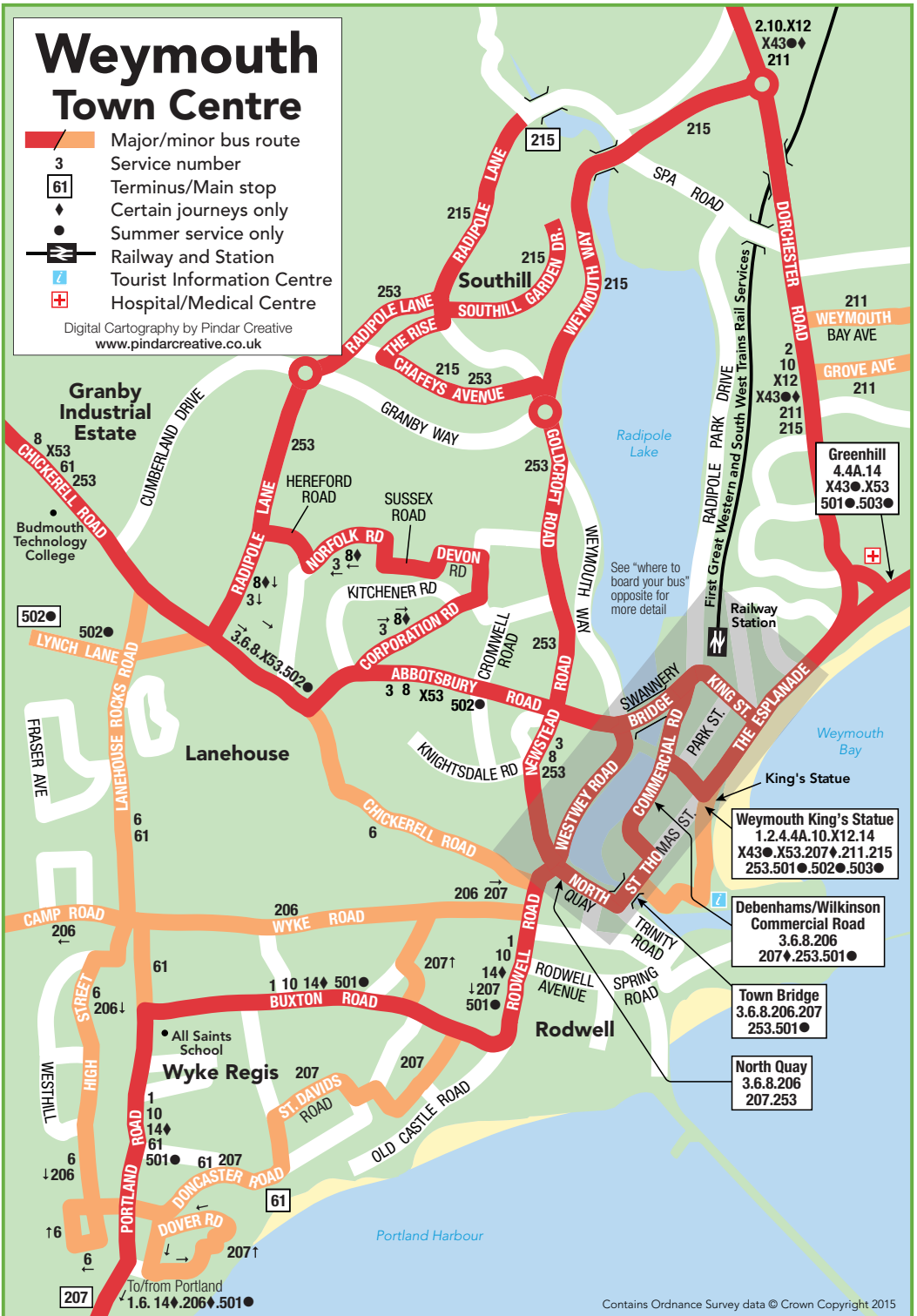


Service	Destinations	Stop
1	Town Service - via Poundbury Road, Victoria Park and Castle Park	C2, T
2	Town Service - via Fordington and Manor Park	C2, D
6	Town Service - South Station, Hospital, Poundbury	C2, B, D, E, T
10	Dorset County Hospital, Weymouth, Portland	C2, T, B
X11	Charminster, Cerne Abbas, Sherborne, Yeovil	C1, T, B, D, E
X12	Blandford (continues to Salisbury)	C1, D
X12	Weymouth	E, B
14	Weymouth, Portland, Littlemoor	C2, B, T
X31	Bridport, Lyme Regis, Axminster	C2, T
X43	Weymouth, Lulworth, Wareham, Swanage	C2, B, D, E
61	Abbotsbury, Chickerell, Wyke Regis	C1, T
101	Broadmayne, Crossways	C2, D
103	Lulworth, Wool, Bovington	C2, D
186	Bere Regis, Poole	B, C1, D
187	Winterborne Kingston	B, C1, D
211	Poundbury, Martinstown, Upwey, Weymouth	C1, T
212	Charminster, Maiden Newton, Evershot, Yeovil	C1, T
213	Broadwindsor, Beaminster	C1, T
307	Piddle Valley, Kings Stag, Sturminster Newton	C1, D
311	Puddletown, Milton Abbas, Blandford	C1, D
340	Gillingham	C1, D

Weymouth Town Centre

-  Major/minor bus route
-  Service number
-  Terminus/Main stop
-  Certain journeys only
-  Summer service only
-  Railway and Station
-  Tourist Information Centre
-  Hospital/Medical Centre

Digital Cartography by Pindar Creative
www.pindarcreative.co.uk



Where to board your bus in Weymouth

Weymouth Town Centre

- Major/minor bus route
- 211 Service number
- K Bus stop
- T Tourist Information Centre
- Summer service only
- P&R Park & Ride

Digital Cartography by Pindar Creative
www.pindarcreative.co.uk



Your travel contacts:



traveline **0871 200 22 33**
public transport info Calls cost 12p per minute plus network extras

www.travelinesw.com



National Rail

Freepost RSEH-TBGE-HBJJ, Plymouth PL4 6AB
t: 08457 48 49 50 w: www.nationalrail.co.uk



SOUTH WEST TRAINS

Overline House, Southampton SO15 1GW
t: 0845 6000 650 w: www.southwesttrains.co.uk



First  **Great Western**

Freepost SWB40576, Plymouth PL4 6ZZ
t: 0345 7000 125 w: www.firstgreatwestern.co.uk



go southcoast

Towngate House, 2-8 Parkstone Road, Poole, Dorset BH15 2PR
t: 01202 680 888 w: www.gosouthcoast.co.uk



national express

National Express House, Mill Lane, Digbeth, Birmingham B5 6DD
t: 08717 81 81 78 w: www.nationalexpress.com

Download your free QR reader app, then scan the QR codes above with your smartphone to link directly to the relevant website.

for public transport info on your mobile
enter www.nextbuses.mobi into your
phone's browser to get your next bus times